

+NOTICE!!

These documents have been scanned!

Do not place un-scanned documents beneath this notice!

Do not remove this notice from this file!

GPO Jacket No. 560-102
Print Order 61549
Rise Business Services, LLC
Job=AZ15 9/23/2019



Box Number= AZ15278



Claim Begin-End: AMC017283-AMC017373

1 Initial Receipt



AZ15278-6

AMC008580-AMC019084

**NO
DOCUMENTS
FOUND**

NO DOCUMENTS FOUND
NO DOCUMENTS FOUND

NOTICE!!

These documents have been scanned!

Do not place un-scanned documents beneath this notice!

Do not remove this notice from this file!

GPO Jacket No. 560-102
Print Order 61549
Rise Business Services, LLC
Job=AZ15 9/23/2019



Box Number= AZ15278



Claim Begin-End: AMC017283-AMC017373

2 Correspondence



AZ15278-6

AMC008580-AMC019084



<TMasciotra@xstratacopper.ca>
12/07/2009 10:13 AM

To <Rod_Ebert@blm.gov>
cc
bcc
Subject FW: Notification 30 days

Rod please forward this email to your count part Alvin Burch. We wish to apply the funds to the current taxes and if there is a balance please refund us the difference.

From: Rod_Ebert@blm.gov [mailto:Rod_Ebert@blm.gov]
Sent: Wednesday, December 02, 2009 3:11 PM
To: Masciotra, Tony (Toronto - Copper)
Subject: Re: FW: Scan from a Xerox WorkCentre

Tony, I will look into the situation of the past 3 years. It may be as late as Wend. the 10th before I can tell you the disposition for each payment in the last 3 years. I should be able to call you by then also.

If you have any other questions or comments, call me at 602-417-9397. I will only be in tomorrow, Thursday the 3rd until 10AM. Friday and early next week should be until at least 2:30PM.

<TMasciotra@xstratacopper.ca>

12/02/2009 12:39 PM

To <Rod_Ebert@blm.gov>
cc
Subject FW: Scan from a Xerox WorkCentre

Rod, in the past years we have received the same letter regarding the duplicate payment and I take it you have sent the same letter to Asarco.

Accordingly what happen to the excess funds from the last couple years?

Is your office sending Asarco whole payment back to them and using Noranda's payment to cover all the claims or are you applying Asarco funds to their claims and Noranda's funds to our claims, if so both our accounts must have a large surplus in each separate account.

Please advise.

-----Original Message-----

AMC 17283

AMC 333007

Rod
Ebert/AZSO/AZ/BLM/DOI
12/08/2009 08:46 AM

To TMasciotra@xstratacopper.ca
cc
bcc

Subject Maintenance Fee Payment Dispositions

Tony, I have looked into the situation regarding the maintenance fee payments for AMC17283, AMC17289, AMC17291, AMC17293, AMC17306-17309, AMC17334-17335, and AMC333007-AMC333014.

BLM records show ASARCO as owner of AMC333007 - AMC333014.
BLM records show Noranda Expl as owner of AMC17283, AMC17289, AMC17291, AMC17293, AMC17306-AMC17309, AMC17334-AMC17335.

2009 payments for the 2010 Assessment Year: both you, Tony Masciotra, and ASARCO made timely payments. Therefore, as soon as possible, each payer will have the claims that are in their names credited and a refund authorized for those claims paid for but which were not owned by the payer.

BLM records show ASARCO as owner of AMC333007 - AMC333014.
BLM records show Noranda Expl as owner of AMC17283, AMC17289, AMC17291, AMC17293, AMC17306-AMC17309, AMC17334-AMC17335.

2008 payments for the 2009 Assessment Year: both you, Tony Masciotra, (receipt # 1769664) and ASARCO (receipt #1760010) made timely payments. However, there is no record of a response from ASARCO to the Request for Disposition of Multiple Payment letter. Therefore, all claims were credited as paid by your receipt (# 1769664) and a refund was authorized to ASARCO for all 18 mining claims listed above. Our records also show that the refund was forwarded from our Accounts Department to be issued.

2007 payments for the 2008 Assessment Year: payments were received by Noranda Finance Holdings (receipt #1522311) and ASARCO (receipt #1509506). Refunds were authorized for those claims not in the payer's name in BLM records. *

* CBS Details shows refund to Noranda for \$1000
this would be correct since AMC333007-014 are owned
by ASARCO

However, CBS Details shows a refund to ASARCO for
\$12



United States Department of the Interior



BUREAU OF LAND MANAGEMENT
Arizona State Office
One North Central Avenue, Suite 800
Phoenix, Arizona 85004-4427
www.blm.gov/az/

March 24, 2009

ASARCO 1760010 8/13/08

In Reply Refer To:
3800 (AZ-933) RE
AMC17283/AMC333007

CERTIFIED MAIL - RETURN RECEIPT REQUESTED

NOTICE

Tony Masciotra or *NORANDA*
100 King Street West #7200
Toronto, Ontario
Canada M5X1E3
7007 2680 0000 8514 4381

: AMC17283, AMC17289, AMC17291,
: AMC17293, AMC17306-17309,
: AMC17334-17335, AMC333007-333014 ASARCO
: West143, West166, West168, West170,
: West139A-West142A, West137N-West138N,
: M129-M136

ASARCO LLC
P.O. Box 5747
Tucson, Arizona 85703
7007 2680 0000 8514 5197

Request for Disposition of Multiple Payment

According to our records, the 2009 maintenance fee payment for the mining claim(s) listed above was/were paid by the two parties listed above. The Bureau of Land Management (BLM) cannot retain multiple maintenance fee payments for a mining claim.

We require written notification regarding the disposition of your payment. We can keep your payment for the 2009 assessment year, refund your payment, or apply it to the next assessment year (2010 maintenance fee that is due on or before September 1, 2009).

Please respond within 30 days of your receipt of this notice, addressing your own payment only. If we do not receive a response from either party within those 30 days, the payment received first will be kept and the other refunded. If only one request is received, that request will be honored. If we receive conflicting requests from both parties, the following priority will be applied: If only one party is listed in BLM records as a claim owner, their request will be honored; and, if both or neither party is listed as claim owners, priority will be given to the payment received first. The case file will be noted that both payments were timely received.



United States Department of the Interior



BUREAU OF LAND MANAGEMENT

Arizona State Office

One North Central Avenue, Suite 800

Phoenix, Arizona 85004-4427

www.blm.gov/az/

March 24, 2009

In Reply Refer To:
3800 (AZ-933) RE
AMC17283/AMC333007

CERTIFIED MAIL - RETURN RECEIPT REQUESTED

NOTICE

Tony Masciotra	:	AMC17283, AMC17289, AMC17291,
100 King Street West #7200	:	AMC17293, AMC17306-17309,
Toronto, Ontario	:	AMC17334-17335, AMC333007-333014
Canada M5X1E3	:	West143, West166, West168, West170,
7007 2680 0000 8514 4381	:	West139A-West142A, West137N-West138N,
	:	M129-M136
ASARCO LLC	:	
P.O. Box 5747	:	
Tucson, Arizona 85703	:	
7007 2680 0000 8514 5197	:	

Request for Disposition of Multiple Payment

According to our records, the 2009 maintenance fee payment for the mining claim(s) listed above was/were paid by the two parties listed above. The Bureau of Land Management (BLM) cannot retain multiple maintenance fee payments for a mining claim.

We require written notification regarding the disposition of your payment. We can keep your payment for the 2009 assessment year, refund your payment, or apply it to the next assessment year (2010 maintenance fee that is due on or before September 1, 2009).

Please respond within 30 days of your receipt of this notice, addressing your own payment only. If we do not receive a response from either party within those 30 days, the payment received first will be kept and the other refunded. If only one request is received, that request will be honored. If we receive conflicting requests from both parties, the following priority will be applied: If only one party is listed in BLM records as a claim owner, their request will be honored; and, if both or neither party is listed as claim owners, priority will be given to the payment received first. The case file will be noted that both payments were timely received.

NORANDA EXPLORATION INC.
P.O. BOX 1802
SIKESTON, MO 63801

March 31, 2009

Bureau of Land Management
Arizona State Office
Mining Claims Section
One North Central Avenue
Suite 800
Phoenix, AZ 85004-4427

Dear Mr. Alvin Burch,

Re: Request for Disposition of Multiple Payments

Reference is made to your letter dated March 24, 2009 (copy attached), wherein you advised us to contact your office as to the maintenance of our claims. Accordingly, please keep our payment for the 2009 assessment year.

The recorded documents and any notice of acknowledgements concerning the above mentioned claims should be sent to my attention at the address listed below:

Tony Masciotra
100 King Street West
Suite 7200
Toronto Ontario M5X 1E3
Phone 416-775-1227
Fax 416-775-1293

Sincerely,



Tony Masciotra
Sr. Property Administrator
Enclosures



to ALVIN L. BURCH

company name BUREAU OF LAND MANAGEMENT

fax 602-417-9490

from TONY MASCOTRA

date MARCH 31, 2009

cc

number of pages (including coversheet)

4

MR BURCH.

Please fax me @ 416 775-1293 to confirm that you have received our notice.

Thank You
Tony Mascotra
TONY MASCOTRA

100 King St. W Toronto Ontario M5X 1E3 Canada
Tel +1 (416) 775 1227 Fax +1 (416) 775 1293 www.xstrata.com

If additional information is required, please contact Rod Ebert at 602-417-9397. Please include your AMC serial numbers on all correspondence.

Sincerely,



Alvin L. Burch
Group Administrator
Renewable and Minerals Resources

FAX 602 417 9490.

United States Department of the Interior
 Bureau of Land Management
 BUSINESS & SUPPORT SVCS DIV
 ONE N CENTRAL AVE SUITE 800
 PHOENIX, AZ 85004 -4427
 Phone: (602) 417-9200

Receipt

No: 1769664

Transaction #: 1827345	
Date of Transaction: 08/25/2008	
CUSTOMER:	TONY MASCIOTRA 100 KING ST WEST #7200 TORONTO ONTARIO, CA M5X1E3

LINE #	QTY	DESCRIPTION	REMARKS	UNIT PRICE	TOTAL
1	1.00	LOCATABLE MINERALS / MINING CLAIMS-NOT NEW-UNADJUD, ONE AUTH NO. ONLY / MINING CLAIM MONEY RECEIVED (455) CASES: AMC17334/\$2250.00	MAINT 2009 (18)	- n/a -	2250.00
TOTAL:					\$2,250.00

PAYMENT INFORMATION			
NOTE: Items will appear on credit card statement as "Bureau of Land Mgmt CO".			
1	AMOUNT:	\$2,250.00	POSTMARKED: N/A
	TYPE:	CREDIT CARD	RECEIVED: 08/25/2008
	NAME:	MASCIOTRA, TONY 100 KING ST WEST #7200 TORONTO ONTARIO CA M5X1E3	
	CARD NO:	XXXXXXXXXXXX1002	AUTH CODE: 193792
	NAME ON CARD:	TONY MASCIOTRA	
	EXPIRES:	10/31/2010	
	SIGNATURE:		

REMARKS

This receipt was generated by the automated BLM Collections and Billing System and is a paper representation of a portion of the official electronic record contained therein.

ASARCO - AMC 333007-333014

Nor Ex - AMC 17283, AMC 17289, AMC 17291
 AMC 17293, AMC 17306-309
 AMC 17334-17335

Bureau of Land Management
 BUSINESS & SUPPORT SVCS DIV
 ONE N CENTRAL AVE SUITE 800
 PHOENIX, AZ 85004 -4427
 Phone: (602) 417-9200

Receipt

No: 1760010

Transaction #: 1817499	
Date of Transaction: 08/13/2008	
CUSTOMER:	THOMAS SIMPSON ASARCO LLC P.O. BOX 5747 TUCSON, AZ 85703 US

LINE #	QTY	DESCRIPTION	REMARKS	UNIT PRICE	TOTAL
1	2.00	LOCATABLE MINERALS / MINING CLAIMS- NOT NEW-UNADJUD, ONE AUTH NO. ONLY / MINING CLAIM MONEY RECEIVED CASES: AMC17334/\$2250.00, AMC47329/\$6875.00	MAINT 2009	- n/a -	9125.00
TOTAL:					\$9,125.00

PAYMENT INFORMATION					
1	AMOUNT:	2250.00	POSTMARKED:	08/11/2008	
	TYPE:	CHECK	RECEIVED:	08/13/2008	
	CHECK NO:	0000386160			
	NAME:	ASARCO LLC P.O. BOX 5747 TUCSON AZ 85703 US			
2	AMOUNT:	6875.00	POSTMARKED:	08/11/2008	
	TYPE:	CHECK	RECEIVED:	08/13/2008	
	CHECK NO:	002785			
	NAME:	SANTA CRUZ JOINT VENTURE P.O. BOX 5747 TUCSON AZ 85703 US			

REMARKS

This receipt was generated by the automated BLM Collections and Billing System and is a paper representation of a portion of the official electronic record contained therein.

ASARCO - AMC 333007-333014
 X Noranda - AMC 17283, AMC 17289
 AMC 17291, AMC 17293
 AMC 17306-17309, AMC 17334-335

REFUND AUTHORIZED
 \$2250 was refunded
 because the claimant
 failed to respond to the
 Notice: Request for Disposition
 of Multiple Payments
 3/17/2009
 RS 8/31/09

United States Department of the Interior
 Bureau of Land Management
 BUSINESS & SUPPORT SVCS DIV
 ONE N CENTRAL AVE SUITE 800
 PHOENIX, AZ 85004 -4427
 Phone: (602) 417-9200

Receipt

No: 1760010

Transaction #: 1817499	ENTERED INTO COMPUTER
Date of Transaction: 08/13/2008	
CUSTOMER: THOMAS SIMPSON ASARCO LLC P.O. BOX 5747 TUCSON, AZ 85703	SEP 04 2008 <i>BB</i> & VERIFIED

LINE #	QTY	DESCRIPTION	REMARKS	UNIT PRICE	TOTAL
1	2.00	LOCATABLE MINERALS / MINING CLAIMS-NOT NEW-UNADJUD, ONE AUTH NO. ONLY / MINING CLAIM MONEY RECEIVED (455) CASES: AMC17334/\$2250.00, AMC47329/\$6875.00	MAINT 2009	73 - n/a -	9125.00
TOTAL:					\$9,125.00

PAYMENT INFORMATION					
1	AMOUNT:	\$6,875.00	POSTMARKED:	8/11/08 0:00	
	TYPE:	CHECK	RECEIVED:	08/13/2008	
	CHECK NO:	002785			
	NAME:	SANTA CRUZ JOINT VENTURE P.O. BOX 5747 TUCSON AZ 85703			
2	AMOUNT:	\$2,250.00	POSTMARKED:	8/11/08 0:00	
	TYPE:	CHECK	RECEIVED:	08/13/2008	
	CHECK NO:	0000386160			
	NAME:	ASARCO LLC P.O. BOX 5747 TUCSON AZ 85703			

REMARKS

This receipt was generated by the automated BLM Collections and Billing System and is a paper representation of a portion of the official electronic record contained therein.

$$\begin{array}{r} \$125 \times \\ \underline{18} \\ 1000 \\ \underline{1250} \\ 23500 \end{array}$$

$$\begin{array}{r} 125 \\ \underline{18} \\ 1000 \\ \underline{125} \\ \$2250 \end{array}$$

United States Department of the Interior
 Bureau of Land Management
 BUSINESS & SUPPORT SVCS DIV
 ONE N CENTRAL AVE SUITE 800
 PHOENIX, AZ 85004 -4427
 Phone: (602) 417-9200

Receipt

No:

1522311

Transaction #: 1573038	
Date of Transaction: 07/10/2007	
CUSTOMER:	NORFALCO LLC 6050 OAK TREE BLVD STE 190 CLEVELAND, OH 44131-6928

LINE #	QTY	DESCRIPTION	REMARKS	UNIT PRICE	TOTAL
1	1.00	LOCATABLE MINERALS / MINING CLAIMS-NOT NEW-UNADJUD, ONE AUTH NO. ONLY / MINING CLAIM MONEY RECEIVED (455) CASES: AMC17334/\$2250.00	MAIN 2008 (18)	- n/a -	2250.00
TOTAL:					\$2,250.00

PAYMENT INFORMATION					
1	AMOUNT:	\$2,250.00	POSTMARKED:	7/3/07 0:00	
	TYPE:	CHECK	RECEIVED:	07/05/2007	
	CHECK NO:	000052			
	NAME:	NORANDA FINANCE HOLDINGS INC 6050 OAK TREE LVE SUITE 190 INDEPENDENCE OH 44131			

REMARKS

This receipt was generated by the automated BLM Collections and Billing System and is a paper representation of a portion of the official electronic record contained therein.

RECEIVED

AUG 29 2007

**United States Department of the Interior
Bureau of Land Management
BUSINESS & SUPPORT SVCS DIV
ONE N CENTRAL AVE SUITE 800
PHOENIX, AZ 85004 -4427
Phone: (602) 417-9200**

Receipt

No: 1509506

Transaction #: 1559950	
Date of Transaction: 06/15/2007	
CUSTOMER:	THOMAS M SIMPSON ASARCO LLC P O BOX 5747 TUCSON, AZ 85703 US

LINE #	QTY	DESCRIPTION	REMARKS	UNIT PRICE	TOTAL
1	1.00	LOCATABLE MINERALS / MINING CLAIMS-NOT NEW-UNADJUD, ONE AUTH NO. ONLY / MINING CLAIM MONEY RECEIVED CASES: AMC17334/\$2250.00	MAINT 2008 (18)	- n/a -	2250.00
TOTAL:					\$2,250.00

PAYMENT INFORMATION			
1	AMOUNT:	-1250.00	POSTMARKED: N/A
	TYPE:	CHECK (REFUND OR DEBIT VOUCHER)	RECEIVED: 06/15/2007
	CHECK NO:	0000353031	
	NAME:	ASARCO LLC P O BOX 5747 TUCSON AZ 85703 US	
2	AMOUNT:	2250.00	POSTMARKED: 06/15/2007
	TYPE:	CHECK	RECEIVED: 06/15/2007
	CHECK NO:	0000353031	
	NAME:	ASARCO LLC P O BOX 5747 TUCSON AZ 85703 US	

REMARKS

This receipt was generated by the automated BLM Collections and Billing System and is a paper representation of a portion of the official electronic record contained therein.

**United States Department of the Interior
Bureau of Land Management
BUSINESS & SUPPORT SVCS DIV
ONE N CENTRAL AVE SUITE 800
PHOENIX, AZ 85004 -4427
Phone: (602) 417-9200**

Receipt

No: 1769664

Transaction #: 1827345	
Date of Transaction: 08/25/2008	
CUSTOMER:	TONY MASCIOTRA 100 KING ST WEST #7200 TORONTO ONTARIO,CA M5X1E3 US

LINE #	QTY	DESCRIPTION	REMARKS	UNIT PRICE	TOTAL
1	1.00	LOCATABLE MINERALS / MINING CLAIMS-NOT NEW-UNADJUD,ONE AUTH NO. ONLY / MINING CLAIM MONEY RECEIVED CASES: AMC17334/\$2250.00	MAINT 2009 (18)	- n/a -	2250.00
TOTAL:					\$2,250.00

PAYMENT INFORMATION			
NOTE: Items will appear on credit card statement as "Bureau of Land Mgmt CO".			
1	AMOUNT:	2250.00	POSTMARKED: N/A
	TYPE:	CREDIT CARD	RECEIVED: 08/25/2008
	NAME:	MASCIOTRA, TONY 100 KING ST WEST #7200 TORONTO ONTARIO CA M5X1E3 US	
	CARD NO:	XXXXXXXXXXXX1002	AUTH CODE: 193792
	NAME ON CARD:	TONY MASCIOTRA	
	EXPIRES:	10/2010	
	SIGNATURE:		

REMARKS

This receipt was generated by the automated BLM Collections and Billing System and is a paper representation of a portion of the official electronic record contained therein.

**United States Department of the Interior
Bureau of Land Management
BUSINESS & SUPPORT SVCS DIV
ONE N CENTRAL AVE SUITE 800
PHOENIX, AZ 85004 -4427
Phone: (602) 417-9200**

Receipt

No: 1522311

Transaction #: 1573038	
Date of Transaction: 07/10/2007	
CUSTOMER:	NORFALCO LLC 6050 OAK TREE BLVD STE 190 CLEVELAND, OH 44131-6928 US

LINE #	QTY	DESCRIPTION	REMARKS	UNIT PRICE	TOTAL
1	1.00	LOCATABLE MINERALS / MINING CLAIMS-NOT NEW-UNADJUD, ONE AUTH NO. ONLY / MINING CLAIM MONEY RECEIVED CASES: AMC17334/\$2250.00	MAIN 2008 (18)	- n/a -	2250.00
TOTAL:					\$2,250.00

PAYMENT INFORMATION			
1	AMOUNT:	-1000.00	POSTMARKED: N/A
	TYPE:	CHECK (REFUND OR DEBIT VOUCHER)	RECEIVED: 07/05/2007
	CHECK NO:	000052	
	NAME:	NORANDA FINANCE HOLDINGS INC 6050 OAK TREE LVE SUITE 190 INDEPENDENCE OH 44131 US	
2	AMOUNT:	2250.00	POSTMARKED: 07/03/2007
	TYPE:	CHECK	RECEIVED: 07/05/2007
	CHECK NO:	000052	
	NAME:	NORANDA FINANCE HOLDINGS INC 6050 OAK TREE LVE SUITE 190 INDEPENDENCE OH 44131 US	

REMARKS

This receipt was generated by the automated BLM Collections and Billing System and is a paper representation of a portion of the official electronic record contained therein.

DEPARTMENT OF THE INTERIOR
BUREAU OF LAND MANAGEMENT

MINING CLAIMS

MC Customer Information - With OUT Legal Description

ACTIVE CLAIMS

Run Date: 12/08/2009 06:33 AM

Page 1 of 1

NORANDA EXPL INC
BOX 7176
RENO, NV 89510

INT-REL: CLAIMANT

CUSTOMER ID: 53438

<u>Serial No</u>	<u>Claim Name/Number</u>	<u>County</u>	<u>Disposition</u>	<u>Int Rel</u>
AMC17283	WEST #143	SANTA CRUZ	ACTIVE	CLAIMANT
AMC17289	WEST #166	SANTA CRUZ	ACTIVE	CLAIMANT
AMC17291	WEST #168	SANTA CRUZ	ACTIVE	CLAIMANT
AMC17293	WEST #170	SANTA CRUZ	ACTIVE	CLAIMANT
AMC17306	WEST #139A	SANTA CRUZ	ACTIVE	CLAIMANT
AMC17307	WEST #140A	SANTA CRUZ	ACTIVE	CLAIMANT
AMC17308	WEST #141A	SANTA CRUZ	ACTIVE	CLAIMANT
AMC17309	WEST #142A	SANTA CRUZ	ACTIVE	CLAIMANT
AMC17334	WEST #137N	SANTA CRUZ	ACTIVE	CLAIMANT
AMC17335	WEST #138N	SANTA CRUZ	ACTIVE	CLAIMANT

Receipt #

2010 -

2009 -

2008 -

AMC 333007-333014 ASARCO (is owner)

2010 -

2009 -

2008 -

**United States Department of the Interior
Bureau of Land Management
BUSINESS & SUPPORT SVCS DIV
ONE N CENTRAL AVE SUITE 800
PHOENIX, AZ 85004 -4427
Phone: (602) 417-9200**

Receipt

No: 1509506

Transaction #: 1559950		<i>3/18/2008 - REFUND AUTH.</i>
Date of Transaction: 06/15/2007		
CUSTOMER:	THOMAS M SIMPSON ASARCO LLC P O BOX 5747 TUCSON, AZ 85703 US	

LINE #	QTY	DESCRIPTION	REMARKS	UNIT PRICE	TOTAL
1	1.00	LOCATABLE MINERALS / MINING CLAIMS-NOT NEW-UNADJUD, ONE AUTH NO. ONLY / MINING CLAIM MONEY RECEIVED CASES: AMC17334/\$2250.00	MAINT 2008 (18)	- n/a -	2250.00
TOTAL:					\$2,250.00

PAYMENT INFORMATION			
1	AMOUNT:	-1250.00	POSTMARKED: N/A
	TYPE:	CHECK (REFUND OR DEBIT VOUCHER)	RECEIVED: 06/15/2007
	CHECK NO:	0000353031	
	NAME:	ASARCO LLC P O BOX 5747 TUCSON AZ 85703 US	
2	AMOUNT:	2250.00	POSTMARKED: 06/15/2007
	TYPE:	CHECK	RECEIVED: 06/15/2007
	CHECK NO:	0000353031	
	NAME:	ASARCO LLC P O BOX 5747 TUCSON AZ 85703 US	

REMARKS

This receipt was generated by the automated BLM Collections and Billing System and is a paper representation of a portion of the official electronic record contained therein.

United States Department of the Interior
 Bureau of Land Management
 BUSINESS & SUPPORT SVCS DIV
 ONE N CENTRAL AVE SUITE 800
 PHOENIX, AZ 85004 -4427
 Phone: (602) 417-9200

Receipt

No: 1952925

Transaction #: 2016504	
Date of Transaction: 07/07/2009	
CUSTOMER:	ASARCO LLC 5285 E WILLIAMS CIR TUCSON, AZ 85711-4426 US

LINE #	QTY	DESCRIPTION	REMARKS	UNIT PRICE	TOTAL
1	2.00	LOCATABLE MINERALS / MINING CLAIMS-NOT NEW-UNADJUD, ONE AUTH NO. ONLY / MINING CLAIM MONEY RECEIVED CASES: AMC17334/\$2520.00, AMC47329/\$7700.00		- n/a -	10220.00
TOTAL:					\$10,220.00

PAYMENT INFORMATION					
1	AMOUNT:	10220.00	POSTMARKED:	07/03/2009	
	TYPE:	CHECK	RECEIVED:	07/07/2009	
	CHECK NO:	3530			
	NAME:	ASARCO LLC 5285 E WILLIAMS CIR TUCSON AZ 85711-4426 US			

REMARKS

This receipt was generated by the automated BLM Collections and Billing System and is a paper representation of a portion of the official electronic record contained therein.

ASARCO - Amc 333007 - Amc 333014
 Nor Ex - Amc 17283, Amc 17289, Amc 17291
 Amc 17293, Amc 17306-309
 Amc 17334 - 17335

United States Department of the Interior
Bureau of Land Management
 BUSINESS & SUPPORT SVCS DIV
 ONE N CENTRAL AVE SUITE 800
 PHOENIX, AZ 85004 -4427
 Phone: (602) 417-9200

Receipt

No:

1998609

Transaction #: 2063152
 Date of Transaction: 09/09/2009

CUSTOMER: TONY MASCIOTRA
 100 KING ST WEST STE 7200
 TORONTO ONTARIO
 CANADA, NS M5X 1E3 CA

LINE #	QTY	DESCRIPTION	REMARKS	UNIT PRICE	TOTAL
1	1.00	LOCATABLE MINERALS / MINING CLAIMS-NOT NEW-UNADJUD, ONE AUTH NO. ONLY / MINING CLAIM MONEY RECEIVED CASES: AMC17334/\$2520.00	MAINT 2010/18	- n/a -	2520.00
TOTAL:					\$2,520.00

PAYMENT INFORMATION

NOTE: Items will appear on credit card statement as "Bureau of Land Mgmt CO".

1	AMOUNT:	2520.00	POSTMARKED:	N/A
	TYPE:	CREDIT CARD	RECEIVED:	09/09/2009
	NAME:	MASCIOTRA, TONY 100 KING ST WEST STE 7200 TORONTO ONTARIO CANADA NS M5X 1E3 CA		
	CARD NO:	XXXXXXXXXXXX1002	AUTH CODE:	122502
	NAME ON CARD:	TONY MASCIOTRA		
	EXPIRES:	10/2010		
	SIGNATURE:			

REMARKS

This receipt was generated by the automated BLM Collections and Billing System and is a paper representation of a portion of the official electronic record contained therein.

ASARCO - AMC 333007 - 333014

NORX - AMC 17283, AMC 17289, AMC 17291
 AMC 17293, AMC 17306-309
 AMC 17334 - 17335

United States Department of the Interior
Bureau of Land Management
 BUSINESS & SUPPORT SVCS DIV
 ONE N CENTRAL AVE SUITE 800
 PHOENIX, AZ 85004 -4427
 Phone: (602) 417-9200

Receipt

No: 1954149

Transaction #: 2017741	
Date of Transaction: 07/09/2009	
CUSTOMER:	ASARCO LLC 5285 E WILLIAMS CIR TUCSON, AZ 85711-4426 US

LINE #	QTY	DESCRIPTION	REMARKS	UNIT PRICE	TOTAL
1	118.00	LOCATABLE MINERALS / MINING CLAIMS- NEW, UNADJUD, ONE OR MORE AUTH NOS / NEW MINING CLAIM LOCATION FEE \$30 CASES: AMC396956/\$30.00, AMC396957/\$30.00, AMC396958/\$30.00, AMC396959/\$30.00, AMC396960/\$30.00, AMC396961/\$30.00, AMC396962/\$30.00, AMC396963/\$30.00, AMC396964/\$30.00, AMC396965/\$30.00, AMC396966/\$30.00, AMC396967/\$30.00, AMC396968/\$30.00, AMC396969/\$30.00, AMC396970/\$30.00, AMC396971/\$30.00, AMC396972/\$30.00, AMC396973/\$30.00, AMC396974/\$30.00, AMC396975/\$30.00, AMC396976/\$30.00, AMC396977/\$30.00, AMC396978/\$30.00, AMC396979/\$30.00, AMC396980/\$30.00, AMC396981/\$30.00, AMC396982/\$30.00, AMC396983/\$30.00, AMC396984/\$30.00, AMC396985/\$30.00, AMC396986/\$30.00, AMC396987/\$30.00, AMC396988/\$30.00, AMC396989/\$30.00, AMC396990/\$30.00, AMC396991/\$30.00, AMC396992/\$30.00, AMC396993/\$30.00, AMC396994/\$30.00, AMC396995/\$30.00, AMC396996/\$30.00, AMC396997/\$30.00, AMC396998/\$30.00, AMC396999/\$30.00, AMC397000/\$30.00, AMC397001/\$30.00, AMC397002/\$30.00, AMC397003/\$30.00, AMC397004/\$30.00, AMC397005/\$30.00, AMC397006/\$30.00, AMC397007/\$30.00, AMC397008/\$30.00, AMC397009/\$30.00, AMC397010/\$30.00, AMC397011/\$30.00, AMC397012/\$30.00, AMC397013/\$30.00,		- n/a -	3540.00

	AMC397014/\$30.00, AMC397015/\$30.00, AMC397016/\$30.00, AMC397017/\$30.00, AMC397018/\$30.00, AMC397019/\$30.00, AMC397020/\$30.00, AMC397021/\$30.00, AMC397022/\$30.00, AMC397023/\$30.00, AMC397024/\$30.00, AMC397025/\$30.00, AMC397026/\$30.00, AMC397027/\$30.00, AMC397028/\$30.00, AMC397029/\$30.00, AMC397030/\$30.00, AMC397031/\$30.00, AMC397032/\$30.00, AMC397033/\$30.00, AMC397034/\$30.00, AMC397035/\$30.00, AMC397036/\$30.00, AMC397037/\$30.00, AMC397038/\$30.00, AMC397039/\$30.00, AMC397040/\$30.00, AMC397041/\$30.00, AMC397042/\$30.00, AMC397043/\$30.00, AMC397044/\$30.00, AMC397045/\$30.00, AMC397046/\$30.00, AMC397047/\$30.00, AMC397048/\$30.00, AMC397049/\$30.00, AMC397050/\$30.00, AMC397051/\$30.00, AMC397052/\$30.00, AMC397053/\$30.00, AMC397054/\$30.00, AMC397055/\$30.00, AMC397056/\$30.00, AMC397057/\$30.00, AMC397058/\$30.00, AMC397059/\$30.00, AMC397060/\$30.00, AMC397061/\$30.00, AMC397062/\$30.00, AMC397063/\$30.00, AMC397064/\$30.00, AMC397065/\$30.00, AMC397066/\$30.00, AMC397067/\$30.00, AMC397068/\$30.00, AMC397069/\$30.00, AMC397070/\$30.00, AMC397071/\$30.00, AMC397072/\$30.00, AMC397073/\$30.00			
	LOCATABLE MINERALS / MINING CLAIMS- NEW, UNADJUD, ONE OR MORE AUTH NOS / NEW MINING CLAIM PROCESSING FEE \$15 CASES: AMC396956/\$15.00, AMC396957/\$15.00, AMC396958/\$15.00, AMC396959/\$15.00, AMC396960/\$15.00, AMC396961/\$15.00, AMC396962/\$15.00, AMC396963/\$15.00, AMC396964/\$15.00, AMC396965/\$15.00, AMC396966/\$15.00, AMC396967/\$15.00, AMC396968/\$15.00, AMC396969/\$15.00, AMC396970/\$15.00, AMC396971/\$15.00, AMC396972/\$15.00, AMC396973/\$15.00, AMC396974/\$15.00, AMC396975/\$15.00, AMC396976/\$15.00, AMC396977/\$15.00, AMC396978/\$15.00, AMC396979/\$15.00, AMC396980/\$15.00, AMC396981/\$15.00, AMC396982/\$15.00, AMC396983/\$15.00, AMC396984/\$15.00, AMC396985/\$15.00, AMC396986/\$15.00, AMC396987/\$15.00, AMC396988/\$15.00, AMC396989/\$15.00,			

2	118.00	AMC396990/\$15.00, AMC396991/\$15.00, AMC396992/\$15.00, AMC396993/\$15.00, AMC396994/\$15.00, AMC396995/\$15.00, AMC396996/\$15.00, AMC396997/\$15.00, AMC396998/\$15.00, AMC396999/\$15.00, AMC397000/\$15.00, AMC397001/\$15.00, AMC397002/\$15.00, AMC397003/\$15.00, AMC397004/\$15.00, AMC397005/\$15.00, AMC397006/\$15.00, AMC397007/\$15.00, AMC397008/\$15.00, AMC397009/\$15.00, AMC397010/\$15.00, AMC397011/\$15.00, AMC397012/\$15.00, AMC397013/\$15.00, AMC397014/\$15.00, AMC397015/\$15.00, AMC397016/\$15.00, AMC397017/\$15.00, AMC397018/\$15.00, AMC397019/\$15.00, AMC397020/\$15.00, AMC397021/\$15.00, AMC397022/\$15.00, AMC397023/\$15.00, AMC397024/\$15.00, AMC397025/\$15.00, AMC397026/\$15.00, AMC397027/\$15.00, AMC397028/\$15.00, AMC397029/\$15.00, AMC397030/\$15.00, AMC397031/\$15.00, AMC397032/\$15.00, AMC397033/\$15.00, AMC397034/\$15.00, AMC397035/\$15.00, AMC397036/\$15.00, AMC397037/\$15.00, AMC397038/\$15.00, AMC397039/\$15.00, AMC397040/\$15.00, AMC397041/\$15.00, AMC397042/\$15.00, AMC397043/\$15.00, AMC397044/\$15.00, AMC397045/\$15.00, AMC397046/\$15.00, AMC397047/\$15.00, AMC397048/\$15.00, AMC397049/\$15.00, AMC397050/\$15.00, AMC397051/\$15.00, AMC397052/\$15.00, AMC397053/\$15.00, AMC397054/\$15.00, AMC397055/\$15.00, AMC397056/\$15.00, AMC397057/\$15.00, AMC397058/\$15.00, AMC397059/\$15.00, AMC397060/\$15.00, AMC397061/\$15.00, AMC397062/\$15.00, AMC397063/\$15.00, AMC397064/\$15.00, AMC397065/\$15.00, AMC397066/\$15.00, AMC397067/\$15.00, AMC397068/\$15.00, AMC397069/\$15.00, AMC397070/\$15.00, AMC397071/\$15.00, AMC397072/\$15.00, AMC397073/\$15.00		- n/a -	1770.00
		LOCATABLE MINERALS / MINING CLAIMS- NEW, UNADJUD, ONE OR MORE AUTH NOS / NEW MINING CLM MAINT FEE \$125 (1993 CASES: AMC396956/\$125.00, AMC396957/\$125.00, AMC396958/\$125.00, AMC396959/\$125.00, AMC396960/\$125.00, AMC396961/\$125.00, AMC396962/\$125.00, AMC396963/\$125.00, AMC396964/\$125.00, AMC396965/\$125.00,			

3

118.00

AMC396966/\$125.00, AMC396967/\$125.00,
 AMC396968/\$125.00, AMC396969/\$125.00,
 AMC396970/\$125.00, AMC396971/\$125.00,
 AMC396972/\$125.00, AMC396973/\$125.00,
 AMC396974/\$125.00, AMC396975/\$125.00,
 AMC396976/\$125.00, AMC396977/\$125.00,
 AMC396978/\$125.00, AMC396979/\$125.00,
 AMC396980/\$125.00, AMC396981/\$125.00,
 AMC396982/\$125.00, AMC396983/\$125.00,
 AMC396984/\$125.00, AMC396985/\$125.00,
 AMC396986/\$125.00, AMC396987/\$125.00,
 AMC396988/\$125.00, AMC396989/\$125.00,
 AMC396990/\$125.00, AMC396991/\$125.00,
 AMC396992/\$125.00, AMC396993/\$125.00,
 AMC396994/\$125.00, AMC396995/\$125.00,
 AMC396996/\$125.00, AMC396997/\$125.00,
 AMC396998/\$125.00, AMC396999/\$125.00,
 AMC397000/\$125.00, AMC397001/\$125.00,
 AMC397002/\$125.00, AMC397003/\$125.00,
 AMC397004/\$125.00, AMC397005/\$125.00,
 AMC397006/\$125.00, AMC397007/\$125.00,
 AMC397008/\$125.00, AMC397009/\$125.00,
 AMC397010/\$125.00, AMC397011/\$125.00,
 AMC397012/\$125.00, AMC397013/\$125.00,
 AMC397014/\$125.00, AMC397015/\$125.00,
 AMC397016/\$125.00, AMC397017/\$125.00,
 AMC397018/\$125.00, AMC397019/\$125.00,
 AMC397020/\$125.00, AMC397021/\$125.00,
 AMC397022/\$125.00, AMC397023/\$125.00,
 AMC397024/\$125.00, AMC397025/\$125.00,
 AMC397026/\$125.00, AMC397027/\$125.00,
 AMC397028/\$125.00, AMC397029/\$125.00,
 AMC397030/\$125.00, AMC397031/\$125.00,
 AMC397032/\$125.00, AMC397033/\$125.00,
 AMC397034/\$125.00, AMC397035/\$125.00,
 AMC397036/\$125.00, AMC397037/\$125.00,
 AMC397038/\$125.00, AMC397039/\$125.00,
 AMC397040/\$125.00, AMC397041/\$125.00,
 AMC397042/\$125.00, AMC397043/\$125.00,
 AMC397044/\$125.00, AMC397045/\$125.00,
 AMC397046/\$125.00, AMC397047/\$125.00,
 AMC397048/\$125.00, AMC397049/\$125.00,
 AMC397050/\$125.00, AMC397051/\$125.00,
 AMC397052/\$125.00, AMC397053/\$125.00,
 AMC397054/\$125.00, AMC397055/\$125.00,
 AMC397056/\$125.00, AMC397057/\$125.00,
 AMC397058/\$125.00, AMC397059/\$125.00,
 AMC397060/\$125.00, AMC397061/\$125.00,
 AMC397062/\$125.00, AMC397063/\$125.00,
 AMC397064/\$125.00, AMC397065/\$125.00,

- n/a -

14750.00

		AMC397066/\$125.00, AMC397067/\$125.00, AMC397068/\$125.00, AMC397069/\$125.00, AMC397070/\$125.00, AMC397071/\$125.00, AMC397072/\$125.00, AMC397073/\$125.00			
4	1.00	LOCATABLE MINERALS / MINING CLAIMS-NOT NEW-UNADJUD, ONE AUTH NO. ONLY / MINING CLAIM MONEY RECEIVED CASES: AMC396956/\$2242.00	MAINT 2010	- n/a -	2242.00
TOTAL:					\$22,302.00

PAYMENT INFORMATION			
1	AMOUNT:	22302.00	POSTMARKED: N/A
	TYPE:	CHECK	RECEIVED: 07/09/2009
	CHECK NO:	3537	
	NAME:	ASARCO LLC 5285 E WILLIAMS CIR TUCSON AZ 85711-4426 US	

REMARKS

This receipt was generated by the automated BLM Collections and Billing System and is a paper representation of a portion of the official electronic record contained therein.

United States Department of the Interior
Bureau of Land Management
 BUSINESS & SUPPORT SVCS DIV
 ONE N CENTRAL AVE SUITE 800
 PHOENIX, AZ 85004 -4427
 Phone: (602) 417-9200

Receipt

No: 1952925

Transaction #: 2016504	
Date of Transaction: 07/07/2009	
CUSTOMER:	ASARCO LLC 5285 E WILLIAMS CIR TUCSON, AZ 85711-4426 US

LINE #	QTY	DESCRIPTION	REMARKS	UNIT PRICE	TOTAL
1	2.00	LOCATABLE MINERALS / MINING CLAIMS- NOT NEW-UNADJUD, ONE AUTH NO. ONLY / MINING CLAIM MONEY RECEIVED CASES: AMC17334/\$2520.00, AMC47329/ \$7700.00		- n/a -	10220.00
TOTAL:					\$10,220.00

PAYMENT INFORMATION			
1	AMOUNT:	10220.00	POSTMARKED: 07/03/2009
	TYPE:	CHECK	RECEIVED: 07/07/2009
	CHECK NO:	3530	
	NAME:	ASARCO LLC 5285 E WILLIAMS CIR TUCSON AZ 85711-4426 US	

REMARKS

This receipt was generated by the automated BLM Collections and Billing System and is a paper representation of a portion of the official electronic record contained therein.



November 20, 2009

Mr. Alvin Burch
Group Administrator
Bureau of Land Management
Arizona State Office
One North Central Ave, Suite 800
Phoenix, AZ 85004-4427

Re: AMC17283, AMC17289, AMC17291, AMC17293,
AMC17306 through AMC17309, AMC17334 through
AMC17335, AMC333007 through AMC333014, West 137N-
138N, West 140A-1442A, West 143, West 166, West 168,
West 170, M-129 through M-136

Dear Mr. Burch,

Thank you for your letter of November 10, 2009 in regards to the double payment made on the above listed claims last year. Please be advised that Asarco still wishes for its payment to be counted for last year. Due to our joint venture agreement with Noranda Exploration (now Xstrata) it is Asarco's responsibility to make the payment each year. I do not know why Xstrata chose to make the payment themselves, but they did. Therefore, Asarco wants its payment to be counted and Xstrata's or Noranda's payment to be refunded to them.

Thank you for bringing this to our attention.

Sincerely,

A handwritten signature in blue ink, appearing to read "T.M. Simpson", is written over a faint, circular blue stamp.

Thomas M. Simpson



RECEIVED
BLM STATE OFFICE

2009 NOV 24 P 1:32

PHOENIX, ARIZONA



MR. ALVIN BURCH
GROUP ADMINISTRATOR
BUREAU OF LAND MANAGEMENT,
ARIZONA STATE OFFICE
ONE NORTH CENTRAL AVE, SUITE 800
PHOENIX AZ 85004-4427

85004+4427



NOV 10 2009

In Reply Refer To:
3800 (9330) RE
AMC17283, AMC333007

CERTIFIED MAIL - RETURN RECEIPT REQUESTED

NOTICE

ASARCO LLC
5285 E. Williams
Tucson, AZ 85711-4426
7007 3020 0000 8493 7084

Tony Masciotra
100 King St West #7200
Toronto, ON M5X 1E3

AMC17283, AMC17289, AMC17291, AMC17293, AMC17306 - AMC17309, AMC17334,
AMC17335
West 143, West 166, West 168, West 170, West 139A - West 142A, W137N, West 138N

Request for Disposition of Multiple Payment


According to our records, the 2009 maintenance fee payment for the mining claim(s) listed above was/were paid by the two parties listed above. BLM cannot retain multiple maintenance fee payments for a mining claim.

We require written notification regarding the disposition of your payment. We can keep your payment for the 2009 assessment year, refund your payment, or apply it to the next assessment year (2010 maintenance fee that is due on or before September 1, 2009).

Please respond within 30 days of your receipt of this notice, addressing your own payment only. If we do not receive a response from either party within those 30 days, the payment received first will be kept and the other refunded. If only one request is received, that request will be honored. If we receive conflicting requests from both parties, the following priority will be applied: if only one party is listed in BLM records as a claim owner, their request will be honored. If both

or neither party is listed as claim owners, priority will be given to the payment received first. The case file will be noted that both payments were timely received.

If additional information is required, please contact Rod Ebert at 602-417-9397. Please include your AMC serial numbers on all correspondence.



Alvin L. Burch
Group Administrator
Renewable and Minerals Resources Group

REbert:lm:111009

SENDER: COMPLETE THIS SECTION

- Complete items 1, 2, and 3. Also complete item 4 if Restricted Delivery is desired.
- Print your name and address on the reverse so that we can return the card to you.
- Attach this card to the back of the mailpiece, or on the front if space permits.

1. Article Addressed to:

ASARCO LLC
 5285 E. Williams
 Tucson, AZ 85711-4426
 AZ933 AMC17283, AMC333007 RE

2. Article Number
 (Transfer from service label)

7007 3020 0000 8493 7084

COMPLETE THIS SECTION ON DELIVERY

A. Signature
 X *Janie McKee* Agent Addressee

B. Received by (Printed Name) *Janie McKee* C. Date of Delivery *11/12/09*

D. Is delivery address different from item 1? Yes No
 If YES, enter delivery address below:
Suite #2000

3. Service Type
 Certified Mail Express Mail
 Registered Return Receipt for Merchandise
 Insured Mail C.O.D.

4. Restricted Delivery? (Extra Fee) Yes

• Sender, Please print your name, address, and ZIP+4 in this box •

BUREAU OF LAND MANAGEMENT
 ARIZONA STATE OFFICE
 ONE NORTH CENTRAL AVENUE
 SUITE 800
 PHOENIX, AZ 85004-2203

First-Class Mail
 Postage & Fees Paid
 USPS
 Permit No. G-10



UNITED STATES POSTAL SERVICE

PHOENIX, ARIZONA
 2009 NOV 13 PM 2:25
 OFFICE

Registered No.

RB669793822US

Date Stamp

To Be Completed
By Post Office

Reg. Fee	\$11.50		
Handling Charge	\$0.00	Return Receipt	\$2.30
Postage	\$0.75	Restricted Delivery	\$0.00
Received by	[Signature]		

0071



Customer Must Declare Full Value \$ 0.00

Domestic Insurance up to \$25,000 is included based upon the declared value. International Indemnity is limited. (See Reverse).

**U.S. DEPARTMENT OF THE INTERIOR
BUREAU OF LAND MANAGEMENT**

**ARIZONA STATE OFFICE
ONE NORTH CENTRAL AVE. SUITE 800
PHOENIX, ARIZONA 85004-4427**

To Be Completed By Customer
(Please Print)
All Entries Must Be in Ballpoint or Typed

FROM

TO

CA Canada
Tony Masciotra
100 King Street West, #7200
Toronto, Ontario
Canada M5X1E3

PS Form 3806

(9330) RE AMC17283/AMC333007

- Customer

May 2007 (7530-02-000-9051)

(See Information on Reverse)

For domestic delivery information, visit our website at www.usps.com

RETAIN THIS RECEIPT IN CASE OF LOSS OR DAMAGE TO THE MAIL ITEM

Declaration of Value: You must declare the full value of each Registered Mail™ article at the time of mailing.

Insurance Coverage:

Domestic: Insurance up to \$25,000 is included in the Registered Mail fee. Indemnity is limited to the amount of declared value. Insurance is provided only in accordance with Postal Service™ regulations in the Domestic Mail Manual (DMM®) which sets forth the specific types of coverage, terms of insurance, and conditions of payment. Copies of the DMM are available at any Post Office™ and online at <http://pe.usps.gov>. Limitations on coverage include, but are not limited to, the following:

Coverage extends to the least of (1) the actual (depreciated) value of the contents at the time of mailing, (2) the cost of repairs, or (3) the limit fixed for the insurance coverage obtained.

No coverage is provided for articles improperly packaged or too fragile to withstand normal handling, concealed damage, spoilage of perishable items, prohibited articles, consequential losses, or delay.

Other limitations are found in the DMM. Coverage terms and limitations are subject to change.

International: Indemnity coverage for International Registered Mail is limited to the maximum set by the Convention of the Universal Postal Union. See the International Mail Manual (IMM®) and Individual Country Listings at any Post Office or online at <http://pe.usps.gov> for limitations of coverage, prohibitions and restrictions. Claims for damage and loss of contents may be payable to the addressee only.

Filing Claims:

Domestic: Indemnity claims for loss (article not received) can be filed after 15 days from the date the article was mailed, but no later than 180 days from that date. All claims for damage or missing contents should be filed immediately, but no later than 60 days from the date of mailing. PS Form 1000, *Domestic Claim or Registered Mail Inquiry*, is available from any Post Office or at www.usps.com. Present the following documentation in support of your claim to any Post Office: (1) completed Section A of the PS Form 1000, (2) dated PS Form 3806, *Receipt for Registered Mail*, and (3) evidence of value (i.e. sales slip, receipt, or repair estimate) and any evidence of damage (damaged article with mailing container, including any wrapping, packaging, and any other contents that were received).

International: To initiate an inquiry for loss, damage, or loss of contents, call 800-222-1811 (have mailing details available). Inquiries and claims for loss of the registered item must be filed within 6 months of the date of mailing. Claims for damage and complete or partial loss of contents must be filed immediately. In the case of damage or loss of contents, the addressee must present the damaged article with mailing container (including any wrapping, packaging, and any other contents that were received) to the destination administration immediately.

Completed by the office of origin.
(A remplir par le bureau d'origine.)

Item Description (Nature de l'envoi) Registered Article (Envoi recommandé) Letter (Lettre) Printed Matter (Imprimé) Other (Autre) Express Mail International

Insured Parcel (Colis avec valeur déclarée) Insured Value (Valeur déclarée) Article Number **RBL6979382245**

Office of Mailing (Bureau de dépôt) Date of Posting (Date de dépôt)

Address (Destinataire)
Tony Masciotra
100 King Street West, #7200
Toronto, Ontario
Canada M5X1E3
(9330) RE AMC17283/AMC333007

Completed at destination.
(A compléter à destination.)

This receipt must be signed by: (1) the addressee; or, (2) a person authorized to sign under the regulations of the country of destination; or (3) if those regulations so provide, by the employee of the office of destination. This signed form will be returned to the sender by the first mail.
 (Cet avis doit être signé par le destinataire ou par une personne y autorisée en vertu des règlements du pays de destination, ou, si ces règlements le comportent, par l'agent du bureau de destination, et renvoyé par le premier courrier directement à l'expéditeur.)

The article mentioned above was duly delivered. (L'envoi mentionné ci-dessus a été dûment livré.) Date **JUNE 16/07**

Signature of Addressee (Signature du destinataire) **S. YOUS** Office of Destination Employee Signature (Signature de l'agent du bureau de destination)





Return Receipt for International Mail

(Registered, Insured and Express Mail®)

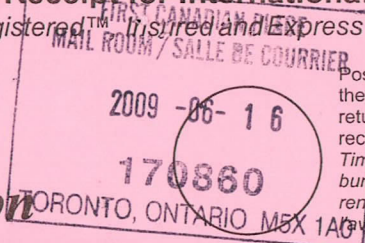
Administration
des Postes des
Etats-Unis
d'Amérique

RECEIVED
STATE OFFICE
BLM

JUN 22 P 2:19
2009

PHOENIX, ARIZONA

Par Avion



Postmark of
the office
returning the
receipt
Timbre du
bureau
renvoyant
l'avis

Return by the
quickest route
(air or surface
mail), a découvert
and postage free.

The sender completes and indicates the address for the return of this receipt.
(A remplir par l'expéditeur, qui indiquera son adresse pour le renvoi du présent avis.)

Name or Firm (Nom ou raison sociale)

**U.S. DEPARTMENT OF THE INTERIOR
BUREAU OF LAND MANAGEMENT
ARIZONA STATE OFFICE**

Street and Number (Rue et numéro)

**ONE NORTH CENTRAL AVE. SUITE 800
PHOENIX, ARIZONA 85004-4427**

City, State, and ZIP + 4® (Localité et code postal)

A renvoyer par
la voie la plus
rapide (aérienne
ou de surface),
à découvert et
en franchise de
port.

UNITED STATES OF AMERICA

Etats-Unis d'Amérique

RE 3/19/09
ABund
3/19/09

MAR 24 2009

In Reply Refer To:
3800 (AZ-933) RE
AMC17283/AMC333007

CERTIFIED MAIL - RETURN RECEIPT REQUESTED

NOTICE

Tony Masciotra
100 King Street West #7200
Toronto, Ontario
Canada M5X1E3
7007 2680 0000 8514 4381

: AMC17283, AMC17289, AMC17291,
: AMC17293, AMC17306-17309,
: AMC17334-17335, AMC333007-333014
: West143, West166, West168, West170,
: West139A-West142A, West137N-West138N,
: M129-M136

ASARCO LLC
P.O. Box 5747
Tucson, Arizona 85703
7007 2680 0000 8514 5197

:
:
:
:

Request for Disposition of Multiple Payment

According to our records, the 2009 maintenance fee payment for the mining claim(s) listed above was/were paid by the two parties listed above. The Bureau of Land Management (BLM) cannot retain multiple maintenance fee payments for a mining claim.

We require written notification regarding the disposition of your payment. We can keep your payment for the 2009 assessment year, refund your payment, or apply it to the next assessment year (2010 maintenance fee that is due on or before September 1, 2009).

Please respond within 30 days of your receipt of this notice, addressing your own payment only. If we do not receive a response from either party within those 30 days, the payment received first will be kept and the other refunded. If only one request is received, that request will be honored. If we receive conflicting requests from both parties, the following priority will be applied: If only one party is listed in BLM records as a claim owner, their request will be honored; and, if both or neither party is listed as claim owners, priority will be given to the payment received first. The case file will be noted that both payments were timely received.

Refund Authorized
no Receipt 1760010
b/c no response to
this Notice
RE 8/31/08

If additional information is required, please contact Rod Ebert at 602-417-9397. Please include your AMC serial numbers on all correspondence.

Sincerely,

/S/ Alvin Burch

Alvin L. Burch
Group Administrator
Renewable and Minerals Resources

REbert:djj:3/18/09

ROUTING AND TRANSMITTAL SLIP

TO: (Name, office symbol, room number, building, Agency/Post)	Initials	Date
1. Rod Ebert (AZ 933)	RWE	3/19/09
2. Amy Bunda (AZ 933)	AB	3/19/09
3. Alvin Burch (AZ 933)	A. Burch	3/24/09
4. Dana Jones (AZ933)		
5.		
6.		
7.		
8.		
9.		

Action	File	Note and Return
Approval	For Clearance	Per Conversation
As Requested	For Correction	Prepare Reply
Circulate	For Your Information	See Me
Comment	Investigate	X Signature
x Coordination	Justify	

REMARKS:

DO NOT use this form as a RECORD of approvals, concurrences, disposal, clearances, and similar actions

From: (Name, org. symbol, Agency/Post) Rod Ebert Legal Instrument Examiner, AZ933	Room No.
	Phone No. FTS x 397

37 0041

RECEIVED
BLM AZ STATE OFFICE
2007 MAR 26 P 2:10
PHOENIX, ARIZONA

U.S. DEPARTMENT OF THE INTERIOR
BUREAU OF LAND MANAGEMENT
ARIZONA STATE OFFICE
ONE NORTH CENTRAL AVE. SUITE 200
PHOENIX, ARIZONA 85004-4427

933 AZ
Sender: Please print your name, address, and ZIP+4 in this box •

First-Class Mail
Postage & Fees Paid
USPS
Permit No. G-10



UNITED STATES POSTAL SERVICE

RE: COMPLETE THIS SECTION

Complete items 1, 2, and 3. Also complete item 4 if Restricted Delivery is desired. Print your name and address on the reverse of this card to return the card to you. Attach this card to the back of the mailpiece, on the front if space permits.

Article Addressed to:

SARCO LLC
P.O. Box 5747
Phoenix, Arizona 85703
(602-993-7933) RE AMC17283/333007

COMPLETE THIS SECTION ON DELIVERY

A. Signature *[Signature]* Agent Addressee

B. Received by (Printed Name) *[Signature]* C. Date of Delivery *3/25*

D. Is delivery address different from item 1? Yes No
If YES, enter delivery address below:

3. Service Type
 Certified Mail Express Mail
 Registered Return Receipt for Merchandise
 Insured Mail C.O.D.

4. Restricted Delivery? (Extra Fee) Yes

7007 2680 0000 8514 5197



<TMasciotra@xstratacopper.ca>
06/17/2009 08:09 AM

To <Rod_Ebert@blm.gov>
cc
bcc

Subject FW: written Notification of Payment

History:

This message has been replied to.

Rod, with respect to the attached notice please be advised we wish that the payment is applied to the 2009 assessment year. We will be making another payment come this September for the 2010 assessment year.

-----Original Message-----

From: CAKXerox@Xstratacopper.ca [mailto:CAKXerox@Xstratacopper.ca]
Sent: Wednesday, June 17, 2009 10:57 AM
To: Masciotra, Tony (Toronto - Copper)
Subject: Scan from a Xerox WorkCentre

Please open the attached document. It was scanned and sent to you using a Xerox WorkCentre.

Attachment File Type: PDF

WorkCentre Location: Toronto Copper Mailroom
Device Name: CAKTORMFD045

For more information on Xerox products and solutions, please visit <http://www.xerox.com>

This email and any files transmitted with it are confidential and intended solely for the use of the individual or entity to whom they are addressed. If you have received this email in error please delete and notify us immediately.



Scan001.PDF

~~NO~~

This email was timely
by the March 24, 2009
mailing to Noranda (Tony Masciotra)
was sent cert. mail to Canada
Certified Mail is not accepted
for foreign addresses.
Registered letter sent June 9, 2009
received June 16, 2009.

SENDER: COMPLETE THIS SECTION

- Complete items 1, 2, and 3. Also complete item 4 if Restricted Delivery is desired.
- Print your name and address on the reverse so that we can return the card to you.
- Attach this card to the back of the mailpiece, or on the front if space permits.


1. Article Addressed to: **APR 02 2008**

Noranda Exploration, Inc.
Attn: David Hart
P.O. Box 1802
Sikeston, Missouri 63801
933(RE) AMC17283, AMC333007

COMPLETE THIS SECTION ON DELIVERY

A. Signature

X



- Agent
 Addressee

B. Received by (Printed Name)

C. Date of Delivery

- D. Is delivery address different from item 1? Yes
 If YES, enter delivery address below: No



3. Service Type

- Certified Mail Express Mail
 Registered Return Receipt for Merchandise
 Insured Mail C.O.D.

4. Restricted Delivery? (Extra Fee)

Yes

2. Article Number

(Transfer from service label)

7006 3450 0002 4719 3522

UNITED STATES POSTAL SERVICE



First-Class Mail.
Postage & Fees Paid
USPS
Permit No. G-10

• Sender: Please print your name, address, and ZIP+4 in this box •

AZ
933


U.S. DEPARTMENT OF THE INTERIOR
BUREAU OF LAND MANAGEMENT
ARIZONA STATE OFFICE
ONE NORTH CENTRAL AVE. SUITE 800
PHOENIX, ARIZONA 85004-4427

PHOENIX, ARIZONA

2008 APR 11 P 1:44

RECEIVED
BLM AZ STATE OFFICE

CO41



22 3/26/08

In Reply Refer To:
3800 (AZ-933) RWE
AMC17283, AMC333007

April 02, 2008

CERTIFIED MAIL – RETURN RECEIPT REQUESTED No. 7006 3450 0002 4719 3522

Noranda Exploration, Inc.	:	AMC17283, AMC17289, AMC17291,
Attn: David Hart	:	AMC17293, AMC17306-AMC17309,
P.O. Box 1802	:	AMC17334, AMC17335 and
Sikeston, Missouri 63801	:	AMC333007-AMC333014
	:	West#143, West#166, West#168,
	:	West#170, West#139A-West#142A,
	:	West#137N-West#138N, M129-M136

On July 24, 2006, this office received your maintenance fee payment(s) for the 2007 filing year for the above listed mining claims. This office also received the maintenance fee payment(s) for the same claims for the 2008 filing year on July 10, 2007.

Bureau of Land Management records show ownership of the above listed mining claims as follows:

ASARCO	AMC333007 through AMC333014	M129 through M136
Noranda	AMC17283	West #143
	AMC17289	West #166
	AMC17291	West #168
	AMC17293	West #170
	AMC17306 through AMC17309	West #139A – West #142A
	AMC17334 through AMC17335	West #137N – West #138N

Bureau of Land Management policy does not accept multiple payments of maintenance fees for mining claims. Bureau records show that Noranda is not the owner of the above listed claims. Therefore, the Bureau has refunded \$1000 from receipt 1320246 received July 24, 2006, and \$1000 from receipt 1522311 received July 10, 2007.

If additional information is required, contact Rod Ebert at 602-417-9397. Please include your AMC serial numbers on any correspondence.

Sincerely,

/s/ Alvin L. Burch

Alvin L. Burch
Group Administrator
Renewable and Mineral Resources Group

REbert:pb:03/24/08

Date: March 26, 2008

ROUTING AND TRANSMITTAL SLIP

TO: (Name, office symbol, room number, building, Agency/Post)	Initials	Date
1. Rod Ebert (AZ 933)	REB	3/26/08
2. Alvin Burch (AZ 933)	A. Burch	4/2/08
3. Pauline Brown (AZ 933)	PB	APR 02 2008
4.		
5.		
6.		
7.		
8.		
9.		

Action	File	Note and Return
Approval	For Clearance	Per Conversation
As Requested	For Correction	Prepare Reply
Circulate	For Your Information	See Me
Comment	Investigate	X Signature
x Coordination	Justify	

REMARKS:

DO NOT use this form as a RECORD of approvals, concurrences, disposal, clearances, and similar actions

From: (Name, org. symbol, Agency/Post) Rod Ebert Legal Instrument Examiner, AZ933	Room No.
	Phone No. FTS x 397

OPTIONAL FORM 41 (Rev. 7/76)
Prescribed by GSA
FPMR (41 CFR) 101-11.206

RE 3/26/08

In Reply Refer To:
 3800 (AZ-933) RWE
 AMC17283
 AMC333007

April 02, 2008

CERTIFIED MAIL – RETURN RECEIPT REQUESTED No. 7006 3450 0002 4719 3515

ASARCO	:	AMC17283, AMC17289, AMC17291,
Attn: Thomas M. Simpson	:	AMC17293, AMC17306-AMC17309,
P.O. Box 5747	:	AMC17334, AMC17335 and
1150 N. 7 th Ave.	:	AMC333007-AMC333014
Tucson, Arizona 85703-0747	:	West#143, West#166, West#168,
	:	West#170, West#139A-West#142A,
	:	West#137N-West#138N, M129-M136

On August 14, 2006, this office received your maintenance fee payment(s) for the 2007 filing year for the above listed mining claims. This office also received the maintenance fee payment(s) for the same claims for the 2008 filing year on June 15, 2007.

Bureau of Land Management records show ownership of the above listed mining claims as follows:

ASARCO	AMC333007 through AMC333014	M129 through M136
Noranda	AMC17283	West #143
	AMC17289	West #166
	AMC17291	West #168
	AMC17293	West #170
	AMC17306 through AMC17309	West #139A – West #142A
	AMC17334 through AMC17335	West #137N – West #138N

Bureau of Land Management policy does not accept multiple payments of maintenance fees for mining claims. Bureau records show that ASARCO is not the owner of the above listed claims. Therefore, the Bureau has refunded \$1250 from receipt 1333768 received August 14, 2006, and \$1250 from receipt 1509506 received June 15, 2007.

If additional information is required, contact Rod Ebert at 602-417-9397. Please include your AMC serial numbers on any correspondence.

Sincerely,

/s/ Alvin L. Burch

Alvin L. Burch
Group Administrator
Renewable and Mineral Resources Group

REbert:pb:03/24/08

Date: March 26, 2008

ROUTING AND TRANSMITTAL SLIP

TO: (Name, office symbol, room number, building, Agency/Post)	Initials	Date
1. Rod Ebert (AZ 933)	REWS	3/26/08
2. Alvin Burch (AZ 933)	A. Burch	4/2/08
3. Pauline Brown (AZ 933)	PB	APR 02 2008
4.		
5.		
6.		
7.		
8.		
9.		

Action	File	Note and Return
Approval	For Clearance	Per Conversation
As Requested	For Correction	Prepare Reply
Circulate	For Your Information	See Me
Comment	Investigate	X Signature
x Coordination	Justify	


REMARKS:

DO NOT use this form as a RECORD of approvals, concurrences, disposal, clearances, and similar actions

From: (Name, org. symbol, Agency/Post)	Room No.
Rod Ebert Legal Instrument Examiner, AZ933	Phone No. FTS x 397

OPTIONAL FORM 41 (Rev. 7/76)
Prescribed by GSA
FPMR (41 CFR) 101-11.206

UNITED STATES POSTAL SERVICE



First-Class Mail
Postage & Fees Paid
USPS
Permit No. G-10

US APR 2008 P30 + L

• Sender: Please print your name, address, and ZIP+4 in this box •

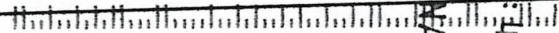
208

U.S. DEPARTMENT OF THE INTERIOR
BUREAU OF LAND MANAGEMENT
ARIZONA STATE OFFICE
ONE NORTH CENTRAL AVE. SUITE 800
PHOENIX, ARIZONA 85004-4427

PHOENIX, ARIZONA

2008 APR 10 P 1:44

RECEIVED
BLM AZ STATE OFFICE



SENDER: COMPLETE THIS SECTION

Complete items 1, 2, and 3. Also complete item 4 if Restricted Delivery is desired. Print your name and address on the reverse so that we can return the card to you. Attach this card to the back of the mailpiece, or on the front if space permits.

Article Addressed to: APR 02 2008

ASARCO
Attn: Thomas M. Simpson
P.O. Box 5747
150 N. 7th Ave.
Tucson, Arizona 85703-0747
933(RWE) AMC17283, AMC333007

COMPLETE THIS SECTION ON DELIVERY

A. Signature Agent
 Addressee

B. Received by (Printed Name) C. Date of Delivery
Esteban Ceballos 4/7/08

D. Is delivery address different from item 1? Yes
If YES, enter delivery address below: No

3. Service Type
 Certified Mail Express Mail
 Registered Return Receipt for Merchandise
 Insured Mail C.O.D.

4. Restricted Delivery? (Extra Fee) Yes

Article Number 7006 3450 0002 4719 3515
(Transfer from service label)

**United States Department of the Interior
Bureau of Land Management
BUSINESS & SUPPORT SVCS DIV
ONE N CENTRAL AVE SUITE 800
PHOENIX, AZ 85004 -4427
Phone: (602) 417-9200**

Amc 17283
Receipt 333007

No: 1333768

Transaction #: 1378845	
Date of Transaction: 08/14/2006	
CUSTOMER:	ASARCO LLC P.O. BOX 5747 TUCSON, AZ 85703-5747

LINE #	QTY	DESCRIPTION	REMARKS	UNIT PRICE	TOTAL
1	1.00	LOCATABLE MINERALS / MINING CLAIMS- NOT NEW-UNADJUD, ONE AUTH NO. ONLY / MINING CLAIM MONEY RECEIVED (455) CASES: AMC17334/\$2250.00	MAINT 2007 (18)	- n/a -	2250.00
TOTAL:					\$2,250.00

PAYMENT INFORMATION					
1	AMOUNT:	\$2,250.00	POSTMARKED:	8/11/06 0:00	
	TYPE:	CHECK	RECEIVED:	08/14/2006	
	CHECK NO:	0000325065			
	NAME:	ASARCO LLC 1150 NORTH 7TH AVE TUCSON AZ 85705			

REMARKS

This receipt was generated by the automated BLM Collections and Billing System and is a paper representation of a portion of the official electronic record contained therein.

Refund \$1250 to ASARCO for duplicate payment of 2007 maint. fees on 10 claims. Claims owned by Noranda, therefore Noranda payment kept. AB 3/1/08

Authorized Date03/11/2008

Instructions to AccountsAZ BLM REFUND \$1250 TO ASARCO FOR DUPLICATE PAYMENT OF
2007 MAINTANENCE FEES ON 10 CLAIMS AMC17283, 17289, 17291,
17293, 17306-17309, 17334, 17335 RECEIPT #1333768 AB

Login ID2393

Entry Date03/11/2008

Total Amount\$1,250.00

United States Department of the Interior
Bureau of Land Management
 BUSINESS & SUPPORT SVCS DIV
 ONE N CENTRAL AVE SUITE 800
 PHOENIX, AZ 85004 -4427
 Phone: (602) 417-9200

Receipt

No: 1509506

Transaction #: 1559950	
Date of Transaction: 06/15/2007	
CUSTOMER:	THOMAS M SIMPSON ASARCO LLC P O BOX 5747 TUCSON, AZ 85703

LINE #	QTY	DESCRIPTION	REMARKS	UNIT PRICE	TOTAL
1	1.00	LOCATABLE MINERALS / MINING CLAIMS- NOT NEW-UNADJUD, ONE AUTH NO. ONLY / MINING CLAIM MONEY RECEIVED (455) CASES: AMC17334/\$2250.00	MAINT 2008 (18)	- n/a -	2250.00
TOTAL:					\$2,250.00

PAYMENT INFORMATION					
1	AMOUNT:	\$2,250.00	POSTMARKED:	6/15/07 0:00	
	TYPE:	CHECK	RECEIVED:	06/15/2007	
	CHECK NO:	0000353031			
	NAME:	ASARCO LLC P O BOX 5747 TUCSON AZ 85703			

REMARKS

This receipt was generated by the automated BLM Collections and Billing System and is a paper representation of a portion of the official electronic record contained therein.

*Refund \$1250 for 10 claims that had duplicate payments. Noranda owns the 10 claims- therefore Noranda payment will be kept and ASARCO's payment refunded. 3/11/08 AB
 Amc 17283, 17289, 17291, 17293, 17306-17309
 17334, 17335*

Authorized Date03/11/2008

Instructions to AccountsAZ BLM REFUND \$1250 TO ASARCO FOR DUPLICATE PAYMENT OF
2008 MAINTENANCE FEE ON 10 CLAIMS AMC17283, 17289, 17291,
17293, 17306-17309, 17334, 17335 RECEIPT #1509506 AB

Login ID2393

Entry Date03/11/2008

Total Amount\$1,250.00

United States Department of the Interior
Bureau of Land Management
 BUSINESS & SUPPORT SVCS DIV
 ONE N CENTRAL AVE SUITE 800
 PHOENIX, AZ 85004 -4427
 Phone: (602) 417-9200

Receipt

No: 1522311

Transaction #: 1573038	
Date of Transaction: 07/10/2007	
CUSTOMER:	NORFALCO LLC 6050 OAK TREE BLVD STE 190 CLEVELAND, OH 44131-6928

LINE #	QTY	DESCRIPTION	REMARKS	UNIT PRICE	TOTAL
1	1.00	LOCATABLE MINERALS / MINING CLAIMS- NOT NEW-UNADJUD, ONE AUTH NO. ONLY / MINING CLAIM MONEY RECEIVED (455) CASES: AMC17334/\$2250.00	MAIN 2008 (18)	- n/a -	2250.00
TOTAL:					\$2,250.00

PAYMENT INFORMATION			
1	AMOUNT:	\$2,250.00	POSTMARKED: 7/3/07 0:00
	TYPE:	CHECK	RECEIVED: 07/05/2007
	CHECK NO:	000052	
	NAME:	NORANDA FINANCE HOLDINGS INC 6050 OAK TREE LVE SUITE 190 INDEPENDENCE OH 44131	

REMARKS

This receipt was generated by the automated BLM Collections and Billing System and is a paper representation of a portion of the official electronic record contained therein.

*Refund \$1000 to Noranda for duplicate payment of 8 claims Claims owned by ASARCO therefore ASARCO payment kept.
3/11/08 ab*

Authorized Date03/11/2008

AZ BLM REFUND \$1000 TO NORANDA FINANCE HOLDINGS INC

Instructions to AccountsFOR DUPLICATE 2008 MAINTENANCE FEE PAYMENT ON 8 CLAIMS

AMC333007 - 333014 RECEIPT #1522311 AB

Login ID2393

Entry Date03/11/2008

Total Amount\$1,000.00

United States Department of the Interior
Bureau of Land Management
 BUSINESS & SUPPORT SVCS DIV
 ONE N CENTRAL AVE SUITE 800
 PHOENIX, AZ 85004 -4427
 Phone: (602) 417-9200

Receipt

No: 1320246

Transaction #: 1365018	
Date of Transaction: 07/24/2006	
CUSTOMER:	NORANDA EXPLORATION INC P.O. BOX 70 391 ST. JUDE PARK NEW MADRID, MO 63869

LINE #	QTY	DESCRIPTION	REMARKS	UNIT PRICE	TOTAL
1	1.00	OVERPAYMENT / OVERPAYMENT OF FEES / OVERPAYMENT OF \$1.00 OR MORE (455)	NO MINING CLAIM SERIAL NUMBERS PROVIDED	- n/a -	2250.00
TOTAL:					\$2,250.00

PAYMENT INFORMATION					
1	AMOUNT:	\$2,250.00	POSTMARKED:	7/20/06 0:00	
	TYPE:	CHECK	RECEIVED:	07/21/2006	
	CHECK NO:	12140			
	NAME:	NORANDA FINANCE INC 801 CRESCENT CENTRE DRIVE SUITE 600 FRANKLIN TN 37067			

REMARKS
MAINT 2007 (18)PAID AMC 17334 ET/AL

This receipt was generated by the automated BLM Collections and Billing System and is a paper representation of a portion of the official electronic record contained therein.

Refund \$1,000 to Noranda for duplicate payment of 8 claims. Claims owned by ASARCO therefore ASARCO payment kept. 3/11/08 QRS

Authorized Date03/11/2008

Instructions to AccountsAZ BLM REFUND \$1000 TO NORANDA FINANCE INC. FOR
DUPLICATE PAYMENT OF 2007 MAINTENANCE FEES ON 8 CLAIMS
AMC333007 - 333014 RECEIPT #1320246 AB

Login ID2393

Entry Date03/11/2008

Total Amount\$1,000.00

RE 6/21/07
M/Abm 6/22/07
(acting)

June 22, 2007

In Reply Refer To:
3800 (AZ-933) RE
AMC17283
AMC333007

CERTIFIED MAIL - RETURN RECEIPT REQUESTED

NOTICE

ASARCO	:	AMC17283, AMC17289, AMC17291,
P.O. Box 5747	:	AMC17293, AMC17306 through AMC17309,
Tucson, Arizona 85703	:	AMC17334 through AMC17335,
CM-RRR #7006 2760 0005 5867 2430	:	AMC333007 through AMC333014
	:	West 137N-138N, West 140A-1442A,
Noranda Exploration Inc.	:	West 143, West 166, West 168, West170,
P.O. Box 70	:	M-129 through M-136
391 St. Jude Park	:	
New Madrid, Missouri 63869	:	
CM-RRR #7006 2760 0005 5867 2447	:	

Notice of Duplicate Payment for
Annual Maintenance Fees

According to our records, the 2007 maintenance fee payment for the above listed mining claims was paid by Noranda Exploration Inc., on July 24, 2006, and ASARCO on August 14, 2006. BLM cannot retain duplicate maintenance fee payments for a mining claim.

We require written notification from you as to what action you would like us to take. We can refund your maintenance fee payment or it can be applied to the next assessment year (2008 maintenance fee that is due on or before September 1, 2007).

If we do not receive a response within 30 days of your receipt of this letter, or if both claimants request a refund, we will retain the payment that was received in this office first and will refund any subsequent payment(s). The case file will be noted that both payments were timely received.

Please include your AMC serial numbers on all correspondence. If additional information is required, please contact Rod Ebert at 602-417-9397.

Sincerely,

Moon Hom

For Alvin L. Burch
Group Administrator
Renewable and Mineral Resources Group

REbert:pb:06/21/07

Date: June 21, 2007

ROUTING AND TRANSMITTAL SLIP

TO: (Name, office symbol, room number, building, Agency/Post)	Initials	Date
1. Rod Ebert (AZ 933)	RE	6/21/07
2. Alvin Burch (AZ 933)	Milton	6/22/07
3. Pauline Brown (AZ 933)	PB	JUN 22 2007
4.		
5.		
6.		
7.		
8.		
9.		

	Action	File	Note and Return
	Approval	For Clearance	Per Conversation
	As Requested	For Correction	Prepare Reply
	Circulate	For Your Information	See Me
	Comment	Investigate	X Signature
x	Coordination	Justify	

REMARKS:

DO NOT use this form as a RECORD of approvals, concurrences, disposal, clearances, and similar actions

From: (Name, org. symbol, Agency/Post) Rod Ebert Legal Instrument Examiner, AZ933	Room No.
	Phone No. FTS x 397

OPTIONAL FORM 41 (Rev. 7/76)
Prescribed by GSA
FPMR (41 CFR) 101-11.206

UNDER: COMPLETE THIS SECTION

Complete items 1, 2, and 3. Also complete item 4 if Restricted Delivery is desired. Print your name and address on the reverse so that we can return the card to you. Attach this card to the back of the mailpiece, or on the front if space permits.

Article Addressed to:

JUN 22 2007

ASARCO
P.O. Box 5747
Tucson, Arizona 85703
933(RE) AMC17283, AMC333007

COMPLETE THIS SECTION ON DELIVERY

A. Signature *Clayton M. ...* Agent Addressee

B. Received by (Printed Name) _____ C. Date of Delivery **6-26-07**

D. Is delivery address different from item 1? Yes No
If YES, enter delivery address below: _____

3. Service Type

Certified Mail Express Mail

Registered Mail Return Receipt for Merchandise

Insured Mail C.O.D.

Yes

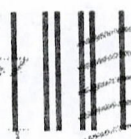
Article
(Transit)
Form

Domestic Return Receipt

102595-02-M-1640

UNITED STATES POSTAL SERVICE

TUCSON AZ 857



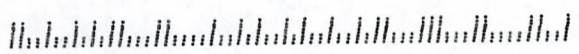
First-Class Mail
Postage & Fees Paid
USPS
Permit No. G-10

26 JUN 2007 PM 3

• Sender: Please print your name, address, and ZIP+4 in this box •

AZ
933

U.S. DEPARTMENT OF THE INTERIOR
BUREAU OF LAND MANAGEMENT
ARIZONA STATE OFFICE
ONE NORTH CENTRAL AVE. SUITE 800
PHOENIX, ARIZONA 85004-4427



SENDER: COMPLETE THIS SECTION

Complete items 1, 2, and 3. Also complete item 4 if Restricted Delivery is desired. Print your name and address on the reverse so that we can return the card to you. Attach this card to the back of the mailpiece, or on the front if space permits.

Article Addressed to: **JUN 22 2007**

**Noranda Exploration Inc.
P.O. Box 70
391 St. Jude Park
New Madrid, Missouri 63869
933(RE) AMC17283, AMC333007**


COMPLETE THIS SECTION ON DELIVERY

A. Signature Agent Addressee
[Signature]
B. Received by (Printed Name) *S. Woodcock* C. Date of Delivery *6/22/07*
D. Is delivery address different from item 1? Yes No
If YES, enter delivery address below:

3. Service Type
 Certified Mail Express Mail
 Registered Return Receipt for Merchandise
 Insured Mail C.O.D.
4. Restricted Delivery? (Extra Fee) Yes

Article Number (Transfer from service label) **7006 2760 0005 5867 2447**
Form 3811, February 2004 Domestic Return Receipt 102595-02-M-1540

UNITED STATES POSTAL SERVICE




First-Class Mail
Postage & Fee
USPS
Permit No. G-10

• Sender: Please print your name, address, and ZIP+4 in this box •

**AZ
933**

**U.S. DEPARTMENT OF THE INTERIOR
BUREAU OF LAND MANAGEMENT
ARIZONA STATE OFFICE
ONE NORTH CENTRAL AVE. SUITE 800
PHOENIX, ARIZONA 85004-4427**

**ARIZONA STATE OFFICE
PHOENIX, ARIZONA
2007 JUL -2 P 12:34
RECEIVED
BUREAU OF
LAND MANAGEMENT**





United States Department of the Interior

BUREAU OF LAND MANAGEMENT
Arizona State Office
One North Central Avenue, Suite 800
Phoenix, Arizona 85004-4427
www.blm.gov/az/



RECEIVED

SEP 06 2006

In Reply Refer To:
3800 (933) RWE
AMC17283, AMC333007

August 31, 2006

AMC 17283
AMC 333007

CERTIFIED MAIL – RETURN RECEIPT REQUESTED No. 7001 1940 0005 3530 8545/8552

NOTICE

Noranda Exploration Inc.	:	Lode Mining Claims
P.O. Box 70	:	AMC17283, AMC17289, AMC17291,
391 St. Jude Park	:	AMC17293, AMC17306-09,
New Madrid, Missouri 63869	:	AMC17334-5, AMC333007-014
	:	West 137-143, West 166, West 168,
ASARCO LLC	:	West 170, M-129 through M-136
P.O. Box 5747	:	
Tucson, Arizona 85703-5747	:	

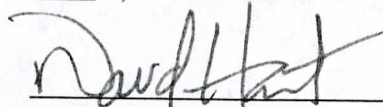
Notice of Duplicate Payment for Annual Maintenance Fees

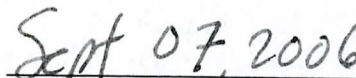
According to our records, the 2007 maintenance fee payment for the above listed claims were paid by Noranda Exploration on July 24, 2006, and by ASARCO on August 14, 2006.

Please review your records, check one of the actions below, sign, date, and return this letter to us at your earliest convenience.

- 1) Please authorize a refund to Noranda Exploration Inc.
- 2) Please authorize a refund to ASARCO LLC
- 3) Please apply the duplicate payment to the 2008 maintenance fee due on or before September 1, 2007.
- 4) Please leave the duplicate 2007 payment and note the files.

RECEIVED
BLM, AZ STATE OFFICE
2006 SEP 12 A 11: 00
PHOENIX, ARIZONA


Remitter's Signature


Date

This letter was issued 0.6/2007 w/ alterations to the wording in order to lessen claimant mis-understanding of their options 2

The payment will be **considered a duplicate payment** and the files so noted if you do not respond within 30 days of receipt of this letter. If additional information is required, please contact Rod Ebert at 602-417-9397.

Sincerely,



Alvin L. Burch
Group Administrator
Renewable and Mineral Resources Group

REbert:pb:08/23/06

PHOENIX, ARIZONA
2006 SEP 12 A 11:00
RECEIVED
B.L.M. AZ STATE OFFICE



NORANDA EXPLORATION INC.
P.O. BOX 70
391 ST, JUDE PARK
NEW MADRID, MO 63869

September 7, 2006

Certified Mail

United States Department of the Interior
Bureau of Land Management
Arizona State Office
One North Central Avenue, Suite 800
Phoenix, Arizona 85004-4427

AMC 333007
AMC 17283

**RE: 3800 (933) RWE
AMC17283, AMC333007**

To Whom It May Concern:

Attached please find Noranda Exploration Inc.'s request for action on the Notice of Duplicate Payment for Annual Maintenance Fees related to the referenced Lode Claims.

Please contact me at 573-643-6763 if you need additional information.

Sincerely,

A handwritten signature in black ink, appearing to read 'David Hart'.

David Hart

Enclosures

PHOENIX, ARIZONA

2006 SEP 12 A 11: 00

RECEIVED
B.L.M. AZ STATE OFFICE

United States Department of the Interior
Bureau of Land Management
 BUSINESS & SUPPORT SVCS DIV
 ONE N CENTRAL AVE
 PHOENIX, AZ 85004 -2203
 Phone: (602) 417-9200

Receipt

No: 1333768

Transaction #: 1378845	
Date of Transaction: 08/14/2006	
CUSTOMER:	ASARCO LLC P.O. BOX 5747 TUCSON, AZ 85703-5747

LINE #	QTY	DESCRIPTION	REMARKS	UNIT PRICE	TOTAL
1	1.00	LOCATABLE MINERALS / MINING CLAIMS- NOT NEW-UNADJUD, ONE AUTH NO. ONLY / MINING CLAIM MONEY RECEIVED (455) CASES: AMC17334/\$2250.00	MAINT 2007 (18)	- n/a -	2250.00
TOTAL:					\$2,250.00

PAYMENT INFORMATION					
1	AMOUNT:	\$2,250.00	POSTMARKED:	08/11/2006	
	TYPE:	CHECK	RECEIVED:	08/14/2006	
	CHECK NO:	0000325065			
	NAME:	ASARCO LLC 1150 NORTH 7TH AVE TUCSON AZ 85705			

REMARKS

This receipt was generated by the automated BLM Collections and Billing System and is a paper representation of a portion of the official electronic record contained therein.

PHOENIX, ARIZONA
 2006 SEP 12 A 11: 00
 RECEIVED
 B.L.M. AZ STATE OFFICE

United States Department of the Interior
Bureau of Land Management
 BUSINESS & SUPPORT SVCS DIV
 ONE N CENTRAL AVE
 PHOENIX, AZ 85004 -2203
 Phone: (602) 417-9200

Receipt

No: 1320246

Transaction #: 1365018	
Date of Transaction: 07/24/2006	
CUSTOMER:	NORANDA EXPLORATION INC P.O. BOX 70 391 ST. JUDE PARK NEW MADRID,MO 63869

LINE #	QTY	DESCRIPTION	REMARKS	UNIT PRICE	TOTAL
1	1.00	OVERPAYMENT / OVERPAYMENT OF FEES / OVERPAYMENT OF MORE THAN \$1 (455)	NO MINING CLAIM SERIAL NUMBERS PROVIDED	- n/a -	2250.00
TOTAL:					\$2,250.00

PAYMENT INFORMATION					
1	AMOUNT:	\$2,250.00	POSTMARKED:	07/20/2006	
	TYPE:	CHECK	RECEIVED:	07/21/2006	
	CHECK NO:	12140			
	NAME:	NORANDA FINANCE INC 801 CRESCENT CENTRE DRIVE SUITE 600 FRANKLIN TN 37067			

REMARKS
MAINT 2007 (18)PAID AMC 17334 ET/AL

This receipt was generated by the automated BLM Collections and Billing System and is a paper representation of a portion of the official electronic record contained therein.

PHOENIX, ARIZONA

2006 SEP 12 A 11: 00

RECEIVED
 B.L.M. AZ STATE OFFICE



United States Department of the Interior

BUREAU OF LAND MANAGEMENT
Arizona State Office
One North Central Avenue, Suite 800
Phoenix, Arizona 85004-4427
www.blm.gov/az/



In Reply Refer To:
3800 (933) RWE
AMC17283, AMC333007

August 31, 2006

AMC 17283

CERTIFIED MAIL – RETURN RECEIPT REQUESTED No. 7001 1940 0005 3530 8545/8552

NOTICE

Noranda Exploration Inc.	:	Lode Mining Claims
P.O. Box 70	:	AMC17283, AMC17289, AMC17291,
391 St. Jude Park	:	AMC17293, AMC17306-09,
New Madrid, Missouri 63869	:	AMC17334-5, AMC333007-014
	:	West 137-143, West 166, West 168,
ASARCO LLC	:	West 170, M-129 through M-136
P.O. Box 5747	:	
Tucson, Arizona 85703-5747	:	

Notice of Duplicate Payment for Annual Maintenance Fees

According to our records, the 2007 maintenance fee payment for the above listed claims were paid by Noranda Exploration on July 24, 2006, and by ASARCO on August 14, 2006.

Please review your records, check one of the actions below, sign, date, and return this letter to us at your earliest convenience.

- ___ 1) Please authorize a refund to Noranda Exploration Inc.
- ___ 2) Please authorize a refund to ASARCO LLC
- ___ 3) Please apply the duplicate payment to the 2008 maintenance fee due on or before September 1, 2007.
- ___ 4) Please leave the duplicate 2007 payment and note the files.

Remitter's Signature

Date

The payment will be **considered a duplicate payment** and the files so noted if you do not respond within 30 days of receipt of this letter. If additional information is required, please contact Rod Ebert at 602-417-9397.

Sincerely,

/s/ Alvin L. Burch

Alvin L. Burch
Group Administrator
Renewable and Mineral Resources Group

REbert:pb:08/23/06

Date: August 23, 2006

ROUTING AND TRANSMITTAL SLIP

TO: (Name, office symbol, room number, building, Agency/Post)	Initials	Date
1. Rod Ebert (AZ 933)	RWE	8/23/06
2. Alvin Burch (AZ 933)	A. Burch	8/31/06
3. Pauline Brown (AZ 933)	PB	AUG 31 2006
4.		
5.		
6.		
7.		
8.		
9.		

Action	File	Note and Return
Approval	For Clearance	Per Conversation
As Requested	For Correction	Prepare Reply
Circulate	For Your Information	See Me
Comment	Investigate	X Signature
x Coordination	Justify	

REMARKS:

DO NOT use this form as a RECORD of approvals, concurrences, disposal, clearances, and similar actions

From: (Name, org. symbol, Agency/Post)	Room No.
Rod Ebert Legal Instrument Examiner, AZ933	Phone No. FTS x 397

OPTIONAL FORM 41 (Rev. 7/76)
Prescribed by GSA
FPMR (41 CFR) 101-11.206

SENDER: COMPLETE THIS SECTION

- Complete items 1, 2, and 3. Also complete item 4 if Restricted Delivery is desired.
- Print your name and address on the reverse so that we can return the card to you.
- Attach this card to the back of the mailpiece, or on the front if space permits.

1. Article Addressed to: **AUG 31 2006**

ASARCO LLC
P.O. BOX 5747
TUCSON, ARIZONA 85703-5747
933(RWE) AMC17283, 333007

2. Article |
 (Transfe

COMPLETE THIS SECTION ON DELIVERY

A. Signature
[Handwritten Signature] Agent Addressee

B. Received by (Printed Name) *[Handwritten Name]* C. Date of Delivery *[Handwritten Date]*

D. Is delivery address different from item 1? Yes No
 If YES, enter delivery address below:

3. Service Type

Certified Mail Express Mail
 Registered Return Receipt for Merchandise
 Insured Mail C.O.D.

Yes

UNITED STATES POSTAL SERVICE
 TUCSON AZ 857



First Class Mail
 Postage & Fees Paid
 USPS
 Permit No. G-10

05 SEP 2006 11:34 AM
 BUREAU OF LAND MANAGEMENT
 U.S. Department of the Interior
 Bureau Of Land Management
 Arizona State Office
 One North Central Avenue
 Phoenix, AZ 85004-4427



SENDER: COMPLETE THIS SECTION

- Complete items 1, 2, and 3. Also complete item 4 if Restricted Delivery is desired.
- Print your name and address on the reverse so that we can return the card to you.
- Attach this card to the back of the mailpiece, or on the front if space permits.

1. Article Addressed to: **AUG 31 2006**
Noranda Exploration Inc.
P.O. Box 70
391 St. Jude Park
New Madrid, Missouri 63869
933(RWE) AMC17283, 333007

COMPLETE THIS SECTION ON DELIVERY

A. Signature Agent
 Addressee

B. Received by (Printed Name) **Frank W. [unclear]** C. Date of Delivery **21/08**

D. Is delivery address different from item 1? Yes
 If YES, enter delivery address below: No

2006 SEP 13 P 2:39

3. Service Type
 Certified Mail Express Mail
 Registered Return Receipt for Merchandise
 Insured Mail C.O.D.

4. Restricted Delivery? (Extra Fee) Yes

2. Article Number **7001 1940 0005 3530 8545**
 (Transfer from service label)

UNITED STATES POSTAL SERVICE



First-Class Mail
 Postage & Fees Paid
 USPS
 Permit No. G-10

• Sender: Please print your name, address, and ZIP+4 in this box •

AZ
933 U.S. Department of the Interior
Bureau Of Land Management
Arizona State Office
One North Central Avenue
Phoenix, AZ 85004-4427

LEAD OWNER

WEST RANGE
PO Box 50326
TUCSON

AZ 85703

CO-OWNERS
NORANDA

ARIZONA

LEAD FILE NUMBER - 17283

LM SERIAL NUMBER	CLAIM NAME	LAST ASSMT.	BLM SERIAL NUMBER	CLAIM NAME	LAST ASSMT.
17287	WEST #152	1984	17288	WEST #165	1984
17290	WEST #167	1984	17292	WEST #169	1984
17294	WEST #171	1984	17296	WEST #173	1984
17298	WEST #175	1984	17300	WEST #177	1984
17302	WEST #179	1984	17343	WEST #165 FRACTION	1984
17345	WEST #167 FRACTION	1984	17346	WEST #168 FRACTION	1984
17347	WEST #174 FRACTION	1984	17348	WEST #175 FRACTION	1984

CASES CLOSED 05/23/86
ENTERED ON COMPUTER 9/9/86 ceg



United States Department of the Interior

BUREAU OF LAND MANAGEMENT
ARIZONA STATE OFFICE
3707 N. 7th Street
Phoenix, Arizona 85014
(602) 241-5550

IN REPLY REFER TO:

(943) TR
A MC 17287-8
17290
17292
17294
17296
17298
17300
17302
17343
17345-8

CERTIFIED MAIL--RETURN RECEIPT REQUESTED

May 23, 1986

Mining Claimant(s)
as Shown on the
Attached Sheet

Mining Claim(s)
as Shown on the
Attached Sheet .

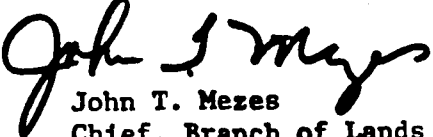
DECISION
MINING CLAIMS DECLARED ABANDONED

The Federal Land Policy and Management Act (FLPMA) of 1976, 43 U.S.C. 1744, and the implementing regulations in 43 CFR 3833.2, require an annual filing for all mining claims recorded with the Bureau of Land Management. The Act provides that failure to file evidence of annual assessment work or a notice of intention to hold by December 30 each year shall be deemed conclusively to constitute an abandonment of the claim and it is void by operation of law. The constitutionality of Section 314 of FLPMA was upheld on April 1, 1985 by the United States Supreme Court in U.S. et al. v. Lock et al., No. 83-1394.

The Bureau of Land Management records do not show receipt of either an affidavit of annual assessment work performed or a notice of intention to hold for the claim(s) listed on the attached sheet(s) during the 1984-1985 assessment year.

If you did timely file an affidavit or notice of intention to hold with the Bureau of Land Management during 1985, notify this office. Please furnish a copy of the affidavit showing the Bureau of Land Management date and time stamp or other evidence of receipt by our office.


Your proof must show the required document was timely filed with the Bureau of Land Management during 1985, otherwise, it will not be accepted. The evidence must be received in this office no later than 30 days from receipt of this decision. If the proof is not furnished during this 30 day period, the claim(s) will be removed from our records as abandoned and void.


John T. Mezes
Chief, Branch of Lands &
Minerals Operations

UNITED STATES
DEPARTMENT OF THE INTERIOR
BUREAU OF LAND MANAGEMENT
ARIZONA STATE OFFICE
3707 N. 7th STREET
PHOENIX, ARIZONA 85014

OFFICIAL BUSINESS
PENALTY FOR PRIVATE USE \$300

AN EQUAL OPPORTUNITY EMPLOYER



REASON CHECKED
 Unclaimed
 Addressee unknown
 Insufficient Address
 No such street number
 No such office in state
 Do not remain in this envelope

RECEIVED
 B.L.M. AZ STATE OFFICE
 JUN 4 - 1986
 7:45 A.M.
 PHOENIX, ARIZONA

MOVED, LEFT NO ADDRESS
 FORWARDING ORDER EXPIRED
 INSUFFICIENT ADDRESS
 NO SUCH NUMBER
 ATTEMPTED, NOT KNOWN

CLAIM CHECK NO. 919557
 POSTAGE AND FEES PAID
 U.S. DEPARTMENT OF POSTS AND MARITIME SERVICES

HOLD

DATE

5-27

1ST NOTICE

2ND NOTICE

RETURN

Detached from
 PS Form 3849-A
 Oct. 1980

CERTIFIED MAIL

10. 764106
 Return Receipt Requested

44

SENDER: Complete items 1, 2, 3 and 4. Put your address in the "RETURN TO" space on the reverse side. Failure to do this will prevent this card from being returned to you. The return receipt fee will provide you the name of the person delivered to and the date of delivery. For additional fees the following services are available. Consult postmaster for fees and check box(es) for service(s) requested.

1. Show to whom, date and address of delivery.
 2. Restricted Delivery.

3. Article Addressed to:
 West Range
 PO Box 50326
 Tucson, AZ 85703

4. Type of Service: Article Number 764106
 Registered
 Certified
 Express Mail
 Insured
 COD

Always obtain signature of addressee or agent and DATE DELIVERED.

5. Signature - Addressee
 6. Signature - Agent
 7. Date of Delivery
 8. Addressee's Address (ONLY if requested and fee paid)

PS Form 3811, July 1983 447-845

DOMESTIC RETURN RECEIPT

LEAD OWNER

NORANDA
PO BOX 50326
TUCSON

AZ 85703

CO-OWNERS
NONE

ARIZONA

LEAD FILE NUMBER - 203238

LM SERIAL NUMBER	CLAIM NAME	LAST ASSMT.	BLM SERIAL NUMBER	CLAIM NAME	LAST ASSMT.
203238	GET #1	1984			
203239	GET #2	1984	203240	GET #3	1984
203241	GET #4	1984	203242	GET #5	1984
203243	GET #6	1984	203244	GET #7	1984
203245	GET #8	1984	203246	GET #9	1984
203247	GET #10	1984	203248	GET #11	1984
203249	GET #12	1984	203250	GET #13	1984
203251	GET #14	1984	203252	GET #15	1984
203253	GET #16	1984	203254	GET #17	1984
203255	GET #18	1984	203256	GET #19	1984
203257	GET #20	1984	203258	GET #21	1984
203259	GET #22	1984	203260	GET #23	1984
203261	GET #24	1984	203262	GET #25	1984
203263	GET #26	1984	203264	GET #27	1984
203265	GET #28	1984	203266	GET #29	1984
203267	GET #30	1984	203268	GET #31	1984
203269	GET #32	1984	203270	GET #33	1984
203271	GET #34	1984	203272	GET #35	1984
203273	GET #36	1984	203274	GET #37	1984
203275	GET #38	1984	203276	GET #39	1984
203277	GET #40	1984	203278	GET #41	1984
203279	GET #42	1984	203280	GET #43	1984
203281	GET #44	1984	203282	GET #45	1984
203283	GET #46	1984	203284	GET #47	1984
203285	GET #48	1984	203286	GET #49	1984
203287	GET #50	1984	203288	GET #51	1984
203289	GET #52	1984	203290	GET #53	1984
203291	GET #54	1984	203292	GET #55	1984
203293	GET #56	1984	203294	GET #57	1984
203295	GET #58	1984	203296	GET #59	1984
203297	GET #60	1984	203298	GET #61	1984
203299	GET #62	1984	203300	GET #63	1984
203301	GET #64	1984	203302	GET #65	1984
203303	GET #66	1984	203304	GET #67	1984
203305	GET #68	1984	203306	GET #73	1984
203307	GET #74	1984	203308	GET #75	1984
203309	GET #76	1984	203310	GET #77	1984

CASES CLOSED 04/25/86
ENTERED ON COMPUTER 9/9/86 ceg

1985

MISSING ASSESSMENT LIST BY SERIAL NUMBER

PAGE 002

ARIZONA

LEAD FILE NUMBER - 203238

LM SERIAL NUMBER	CLAIM NAME	LAST ASSMT.	BLM SERIAL NUMBER	CLAIM NAME	LAST ASSMT.
203311	GET #78	1984	203312	GET #79	1984
203313	GET #80	1984	203314	GET #81	1984
203315	GET #82	1984	203316	GET #83	1984
203317	GET #84	1984			

LEAD OWNER

NORANDA
PO BOX 50326
TUCSON

AZ 85703

CO-OWNERS
NONE

ARIZONA

LEAD FILE NUMBER - 17283

LM SERIAL NUMBER	CLAIM NAME	LAST ASSMT.	SLM SERIAL NUMBER	CLAIM NAME	LAST ASSMT.
17311	WEST #107N	1984	17312	WEST #108N	1984
17313	WEST #109N	1984	17314	WEST #110N	1984
17315	WEST #111N	1984	17316	WEST #112N	1984
17317	WEST #113N	1984	17318	WEST #114N	1984
17319	WEST #115N	1984	17320	WEST #116N	1984
17321	WEST #117N	1984	17322	WEST #119N	1984
17323	WEST #120N FRACTION	1984	17324	WEST 127N	1984
17325	WEST 128N	1984	17326	WEST 129NN	1984
17327	WEST 130N	1984	17337	WEST 154N	1984
17338	WEST #156N	1984	17339	WEST #158N	1984
17349	VS - 1N	1984	17350	VS - 2N	1984
17351	VS - 3N	1984	17352	VS - 4N	1984
17353	VS - 5N	1984	17354	VS - 6N	1984
17355	VS - 7N	1984	17356	VS - 8N	1984
17357	VS - 9N	1984	17358	VS - 10N	1984
17359	VS - 11N	1984	17360	VS - 12N	1984
17361	VS - 13N	1984	17362	VS - 14N	1984
17363	VS - 15N	1984	17364	VS - 16N	1984
17365	VS - 17N	1984	17366	VS - 18N	1984
17367	VS - 19N	1984	17368	VS - 20N	1984
17369	VS - 21N	1984	17370	VS - 22N	1984
17371	VS - 23N	1984	17372	VS - 24N	1984
17373	VS - 25N	1984			

164308 Brumby #7 - Missing 1983, 1984 and 1985.



United States Department of the Interior

BUREAU OF LAND MANAGEMENT
ARIZONA STATE OFFICE
3707 N. 7th Street
Phoenix, Arizona 85014
(602) 241-5550

IN REPLY REFER TO:

(943) TR
A MC 203238-317
17311-27
17337-9
17349-73
164308

April 25, 1986

Mining Claimant(s)
as Shown on the
Attached Sheet

Mining Claim(s)
as Shown on the
Attached Sheet s 1 thru 3

DECISION
MINING CLAIMS DECLARED ABANDONED

The Federal Land Policy and Management Act (FLPMA) of 1976, 43 U.S.C. 1744, and the implementing regulations in 43 CFR 3833.2, require an annual filing for all mining claims recorded with the Bureau of Land Management. The Act provides that failure to file evidence of annual assessment work or a notice of intention to hold by December 30 each year shall be deemed conclusively to constitute an abandonment of the claim and it is void by operation of law. The constitutionality of Section 314 of FLPMA was upheld on April 1, 1985 by the United States Supreme Court in U.S. et al. v. Lock et al., No. 83-1394.

The Bureau of Land Management records do not show receipt of either an affidavit of annual assessment work performed or a notice of intention to hold for the claim(s) listed on the attached sheet(s) during the 1984-1985 assessment year.

If you did timely file an affidavit or notice of intention to hold with the Bureau of Land Management during 1985, notify this office. Please furnish a copy of the affidavit showing the Bureau of Land Management date and time stamp or other evidence of receipt by our office.

Your proof must show the required document was timely filed with the Bureau of Land Management during 1985, otherwise, it will not be accepted. The evidence must be received in this office no later than 30 days from receipt of this decision. If the proof is not furnished during this 30 day period, the claim(s) will be removed from our records as abandoned and void.

John T. Mezes
Chief, Branch of Lands &
Minerals Operations

Is your RETURN ADDRESS completed on the reverse side?

SENDER:

- Complete items 1 and/or 2 for additional services.
- Complete items 3, and 4a & b.
- Print your name and address on the reverse of this form so that we can return this card to you.
- Attach this form to the front of the mailpiece, or on the back if space does not permit.
- Write "Return Receipt Requested" on the mailpiece below the article number.
- The Return Receipt will show to whom the article was delivered and the date delivered.

I also wish to receive the following services (for an extra fee):

1. Addressee's Address
2. Restricted Delivery

Consult postmaster for fee.

3. Article Addressed to:

Noranda
P.O. Box 15638
Denver, CO 80215

Abandonment AMC17283
(921-MH)

4a. Article Number

764564

4b. Service Type

- | | |
|---|--|
| <input type="checkbox"/> Registered | <input type="checkbox"/> Insured |
| <input checked="" type="checkbox"/> Certified | <input type="checkbox"/> COD |
| <input type="checkbox"/> Express Mail | <input checked="" type="checkbox"/> Return Receipt for Merchandise |

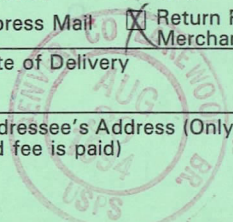
7. Date of Delivery

5. Signature (Addressee)

6. Signature (Agent)

Cathy Rose

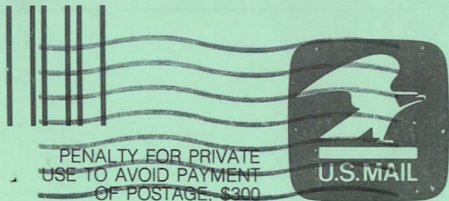
8. Addressee's Address (Only if requested and fee is paid)



Thank you for using Return Receipt Service.

UNITED STATES POSTAL SERVICE


Official Business



PENALTY FOR PRIVATE
USE TO AVOID PAYMENT
OF POSTAGE, \$300

Print your name, address and ZIP Code here

Bureau of Land Management
Arizona State Office (922)
P. O. Box 16563
Phoenix, Arizona 85011



SENDER: Complete items 1, 2, 3 and 4.

your address in the "RETURN TO" space on the reverse side. Failure to do this will prevent this card from being returned to you. The return receipt fee will provide you the name of the person delivered to and the date of delivery. For additional fees the following services are available. Consult postmaster for fees and check box(es) for service(s) requested. **April 25, 1986**

1. Show to whom, date and address of delivery.

2. Restricted Delivery.

A MC 203238-317
17311-27, 17337-9
17349-73, 164308

3. Article Addressed to:

Noranda
P. O. Box 50326
Tucson, AZ. 85703

4. Type of Service:

- Registered Insured
 Certified COD
 Express Mail

Article Number

764189

Always obtain signature of addressee or agent and **DATE DELIVERED.**

5. Signature - Addressee

[Handwritten signature]

6. Signature - Agent

X

7. Date of Delivery

8. Addressee's Address (ONLY if registered or insured)



DOMESTIC RETURN RECEIPT

1st Form 3811, July 1983 447-845

LEAD OWNER

NORANDA
PO BOX 15638
DENVER

CO 80215

CO-OWNERS
NONE

ARIZONA

LEAD FILE NUMBER - 17283

CASE TYPE	SERIAL NUMBER	CLAIM NAME	LAST ASSMT.	CASE TYPE	SERIAL NUMBER	CLAIM NAME	LAST ASSMT.
LD	17284	WEST #147	1992	LD	17285	WEST #149	1992
LD	17286	WEST #151	1992	LD	17295	WEST #172	1992
LD	17297	WEST #174	1992	LD	17299	WEST #176	1992
LD	17301	WEST #178	1992	LD	17303	WEST #180	1992
LD	17304	WEST #181	1992	LD	17305	WEST #182	1992
LD	17310	WEST #147 F	1992	LD	17328	WEST #131N	1992
LD	17329	WEST #132N	1992	LD	17330	WEST #133N	1992
LD	17331	WEST #134N	1992	LD	17332	WEST #135N	1992
LD	17333	WEST #136N	1992	LD	17336	WEST 145N	1992
LD	17340	WEST 160N	1992	LD	17341	WEST 162N	1992
LD	17342	WEST 164N	1992	LD	17344	WEST #166 FRACTION	1992

ENTERED IN COMPUTER

8-22-94 *Arivas* *CR/glee 8/24/94*

Closed

17284 - 17286, 17303 - 17305

17295 17310

17297 17328 - 17333

17299 17336

*17301 17340 - 17344 8/31/98 *mtl**



United States Department of the Interior



BUREAU OF LAND MANAGEMENT
ARIZONA STATE OFFICE
3707 N. 7TH STREET
P.O. BOX 16563
PHOENIX, ARIZONA 85011

IN REPLY REFER TO:
3800 (921) MH
A MC 17283

CERTIFIED MAIL - RETURN RECEIPT REQUESTED

August 22, 1994

DECISION

Mining Claimant(s)	:	Mining Claim(s),
as Shown on the	:	Mill Site(s) and Tunnel
Enclosed Sheet(s)	:	Site(s) as Shown on the
		Enclosed Sheet(s) 1

MINING CLAIMS, MILL SITES AND TUNNEL SITES DECLARED ABANDONED

Public Law 102-381, 106 Stat 1374, dated October 5, 1992, and the regulations implemented July 15, 1993, 43 CFR §3833.1-5, "Rental Fees" prescribe, unless otherwise exempted, that \$100 rental for assessment year 1992-1993, and \$100 rental for assessment year 1993-1994, must be paid to the Bureau of Land Management (BLM) for each mining claim, mill site, and tunnel site on or before August 31, 1993. Failure to pay the rental fee by that date shall conclusively constitute an abandonment of the mining claim, mill site, or tunnel site, which shall be void.

The BLM records do not show receipt of payment for the mining claim(s), mill site(s), and tunnel site(s) listed on the enclosed sheet(s) on or before August 31, 1993.

If the rental fee was timely paid to the BLM for 1993 and 1994, please furnish a copy of the BLM receipt for payment and the document listing the claims and serial numbers for which payment was made to the BLM, Arizona State Office. The receipt and proof must be dated and/or time stamped by the BLM on or before August 31, 1993.

The proof of payment must show that the required amount was remitted and was received by the BLM on or before August 31, 1993, or it will not be accepted. The evidence must be received in this office no later than 30 days from receipt of this decision. If the proof is not furnished during the 30-day period, the mining claim(s), mill site(s), and tunnel site(s) will be removed from the BLM records as abandoned and void.

If additional information is required, please call (602) 650-0518.

Mary Jo Yoas

Mary Jo Yoas
Chief, Branch of Lands
and Minerals Operations

Enclosure(s)

A MC 17283 thru
A MC 17373 (952)

fb
Jae

February 9, 1979

Noranda Exploration, Inc.
Box 50326
Tucson, AZ 85703

Dear Sirs:

This letter is to certify receipt of your Affidavit of Labor and Improvements Made for the below mentioned claims for the year 1978.

<u>Serial Number</u>	<u>Name of Claim</u>
A MC 17283	West # 143
A MC 17284	West # 147
A MC 17285	West # 149
A MC 17286 thru A MC 17287	West # 151 thru # 152
A MC 17288 thru A MC 17305	West # 165 thru # 182
A MC 17306 thru A MC 17309	West # 139A thru # 142A
A MC 17310	West # 147F
A MC 17311 thru A MC 17321	West # 107N thru # 117N
A MC 17322	West # 119N
A MC 17323	West # 120N Fraction
A MC 17324 thru A MC 17335	West # 127N thru # 138N
A MC 17336	West # 145N
A MC 17337	West # 154N
A MC 17338	West # 156N
A MC 17339	West # 158N
A MC 17340	West # 160N
A MC 17341	West # 162N
A MC 17342	West # 164N
A MC 17343 thru A MC 17346	West # 165 Fraction thru # 168 Fraction

Serial Number

A MC 17347 thru A MC 17348

A MC 17349 thru A MC 17373

Name of Claim

West # 174 Fraction thru
175 Fraction

VS - IN thru V - 25N

Sincerely yours,

/s/ Robert L. Peterson

Chief, Branch of Records
and Data Management

P Bailey:cr:2-9-79

Serial Number

A MC 17347 through A MC 17348

A MC 17349 through A MC 17373

Name of Claim

West #174 Fraction through
#175 Fraction

VS - 1N through VS - 25N

Please refer to the claim names and the respective serial numbers in any future correspondence.

Sincerely yours,

Charles G. Bazan Jr.

Chief, Branch of Records and Data
Management

kn 12/15/77

Jaw

3833
(952)

December 15, 1977

Noranda Exploration, Inc.
Box 50326
Tucson, AZ 85703

Dear Sirs:

This letter is to identify the serial numbers we have assigned to each of your mining claim location notices filed in this office on December 7, 1977 (located by West Range Co. and Noranda Exploration, Inc.).

<u>Serial Number</u>	<u>Name of Claim</u>
A MC 17283	West #143
A MC 17284	West #147
A MC 17285	West #149
A MC 17286 through A MC 17287	West #151 through #152
A MC 17288 through A MC 17305	West #165 through #182
A MC 17306 through A MC 17309	West #139A through #142A
A MC 17310	West #147F
A MC 17311 through A MC 17321	West #107N through #117N
A MC 17322	West #119N
A MC 17323	West #120N Fraction
A MC 17324 through A MC 17335	West #127N through #138N
A MC 17336	West #145N
A MC 17337	West #154N
A MC 17338	West #156N
A MC 17339	West #158N
A MC 17340	West #160N
A MC 17341	West #162N
A MC 17342	West #164N
A MC 17343 through A MC 17346	West #165 Fraction through #168 Fraction

NOTICE!!

These documents have been scanned!

Do not place un-scanned documents beneath this notice!

Do not remove this notice from this file!

GPO Jacket No. 560-102
Print Order 61549
Rise Business Services, LLC
Job=AZ15 9/23/2019



Box Number= AZ15278



Claim Begin-End: AMC017283-AMC017373

3 Transfers



AZ15278-6

AMC008580-AMC019084

**NO
DOCUMENTS
FOUND**

NO DOCUMENTS FOUND
NO DOCUMENTS FOUND

NOTICE!!

These documents have been scanned!

Do not place un-scanned documents beneath this notice!

Do not remove this notice from this file!

GPO Jacket No. 560-102
Print Order 61549
Rise Business Services, LLC
Job=AZ15 9/23/2019



Box Number= AZ15278



Claim Begin-End: AMC017283-AMC017373

4 Annual Filings



AZ15278-6


AMC008580-AMC019084

407395	401968	382138
401968	396956	380248
399168	388558	380242
397971	386029	331295
397924	373891	324410
396956	332903	307734
394880	332765	61261
353756	332431	37759
345629	332206	24397
345354	332204	22807
345188	331720	47300
345121	331693	333007
344757	331681	17283
344652	314545	437297
344575	69887	430625
338178	66892	425941
333067	66645	
325895	48023	
315170	253488	
314545	253273	
303735	141486	
299632	138158	
289373	66892	
277468	69887	

1186

62

FULL PACKAGE FILED IN LEAD FILE 437297





Robin E. Barnes
Corporate Land Manager

Direct Dial: (520) 798-7796
RBarnes@asarco.com

August 15, 2019

Via Federal Express

Arizona State Office
Bureau of Land Management, Ste. 800
One North Central Avenue
Phoenix, AZ 85004-4427
602-417-9200

RECEIVED
BLM AZ STATE OFFICE
2019 AUG 19 P 2:51
PHOENIX, ARIZONA

RE: Notice of Intent to Hold and Payment of Annual Claim Maintenance Fee for 2019/2020

Dear Sir or Madam:

This will serve as notice that ASARCO LLC, a Delaware limited liability company, whose address for purposes of this filing is **5285 East Williams Circle, Ste. 2000, Tucson, AZ 85711** intends to hold the 1,865 mining claims and/or mill sites located in Pinal and Gila Counties, described in Exhibit A attached herewith, by payment of the annual claim maintenance fee of \$165.00 per claim or site. Therefore, enclosed is our check in the amount of \$307,725.00 to pay the appropriate claim maintenance fees for the assessment year beginning on September 1, 2019.

Please return a date-stamped copy of this letter and a receipt verifying payment has been received by your office to me at 5285 East Williams Circle, Ste. 2000, Tucson, AZ 85711.

Thank you for your assistance and please feel free to contact me with any questions or concerns.

Sincerely,

Robin E. Barnes, RL/CP
Corporate Land Manager

reb
Enclosures

4537638

ENTERED
AUG 22 2019
BY:




EXHIBIT A

ASARCO LLC and ASARCO INC.							
LODE CLAIMS AND MILLSITES LOCATED IN PINAL COUNTY, ARIZONA*							
RAY MINE							
No.	BLM Serial No. AMC	Claim Name	Location Date	Book/Dkt No.	Page	Amended Recording Information	
1	1186	Teapot No. 11	11/15/1976	850	617		
2	1187	Teapot No. 12	11/15/1976	850	618		
3	69906	Silver-Lead No 8*	7/28/1927	16	613		
4	69907	Lead-Silver #9*	8/29/1928	41	1		
5	67025	Wedge No. 1	10/27/1965	431	418		
6	67026	Adobe, Amended	7/1/1943	52, Mines	493	372	493
7	67027	A Hunch No. 2, Amended	11/26/1952	70, Mines	151	213	35
8	67028	A Hunch No. 3, Amended	12/13/1952	70, Mines	488	213	36
9	67029	A Hunch No. 4 Amended	1/31/1953	73, Mines	266	213	37
10	67030	A Hunch No. 5, Amended	1/31/1953	73, Mines	266	213	38
11	67031	A Hunch No. 6, Amended	1/31/1953	73, Mines	266	213	39
12	67032	A Hunch No. 7, Amended	5/11/1953	78, Mines	266	213	40
13	67033	Canyon No. 6	10/8/1963	364	200		
14	67035	Carnation	12/19/1915	30, Mines	499		
15	67036	Chest	9/17/1917	35, Mines	197		
16	67037	Chloride Gulch,	1/3/1998	15, Mines	219	36,	591
17	67038	Combination,	12/19/1915	30, Mines	499	2008-064971	
18	67039	Contact No. 3, Amended	12/14/1916	32, Mines	531	2008-064972	
19	67040	Copper Ace No. 1	5/13/1960	264	537		
20	67041	Copper Ace No. 2	5/13/1960	264	538		
21	67042	Copper Ace No. 3	5/13/1960	264	539		
22	67043	Copper Ace No. 4	5/13/1960	264	540		
23	67045	Copper Zone No. 4, Amended	1/23/1964	24, Mines	543	372	491
24	67046	Copper Zone No. 5, Amended	11/25/1906	24, Mines	544	372	492
25	67047	Happy Vale, Amended	5/12/1918	35, Mines	421	2008-064973	
26	67048	Led, Amended	2/7/1918	35, Mines	301	2008-064977	

EXHIBIT A

No.	BLM Serial No. AMC	Claim Name	Location Date	Book/Dkt No.	Page	Amended Recording Information	
27	67049	Major, Amended	12/14/1916	32, Mines	531	2008-064974	
28	67050	Major No. 2	12/18/1916	32, Mines	532		
29	67051	Major No. 3, Amended	12/18/1916	32, Mines	533	2008-064976	
30	67052	Major No. 4, Amended	3/28/1918	35, Mines	421	2008-064978	
31	67053	Major No. 5, Amended	11/9/1929	46, Mines	26	2008-064979	
32	67054	Major No. 6, Amended	11/9/1929	46, Mines	27	2008-064980	
33	67055	Mescal No. 1, Amended	10/7/1957	188	564	193	425
34	67056	Mescal No. 2	10/7/1957	188	565		
35	67057	Mescal No. 3	10/7/1957	188	566		
36	67058	Mescal No. 4	10/7/1957	188	567		
37	67059	Mescal No. 5	10/17/1957	189	328		
38	67060	Mescal No. 6	10/8/1957	188	568		
39	67061	Mescal No. 7	10/8/1957	188	569		
40	67062	Mescal No. 8	10/9/1957	189	55		
41	67063	Mescal No. 9	10/9/1957	189	56		
42	67064	Mescal No. 10	10/9/1957	189	57		
43	67065	Mescal No. 11	10/9/1957	189	58		
44	67066	Mescal No. 12	10/10/1957	189	59		
45	67067	Mescal No. 13	10/10/1957	189	60		
46	67068	Mescal No. 14	10/9/1957	189	61		
47	67069	Mescal No. 15	10/9/1957	189	62		
48	67070	Mescal No. 16	10/17/1957	189	329		
49	67071	Mescal No. 17	10/10/1957	189	63		
50	67072	Mescal No. 18	10/16/1957	189	199		
51	67073	Mescal No. 19	10/10/1957	189	64		
52	67074	Mescal No. 20	10/10/1957	189	65		
53	67075	Mescal No. 21	10/16/1957	189	210		
54	67076	Mescal No. 22	10/11/1957	189	201		
55	67077	Mescal No. 23	10/11/1957	189	202		
56	67078	Mescal No. 24	10/15/1957	189	203		
57	67079	Mescal No. 25	10/15/1957	189	204		
58	67080	Mescal No. 26, Amended	10/15/1957	189	205	194	528
59	67081	Mescal No. 27	10/17/1957	194	529		
60	67082	Mescal No. 28	1/17/1958	194	530		
61	67083	Mescal No. 29	1/13/1958	194	531		

EXHIBIT A

No.	BLM Serial No. AMC	Claim Name	Location Date	Book/Dkt No.	Page	Amended Recording Information	
62	67084	Mescal No. 30	1/13/1958	194	532		
63	67085	Mescal No. 31	1/13/1958	194	533		
64	67086	Mescal No. 32	1/16/1958	194	534		
65	67087	Mescal No. 33	1/16/1958	194	535		
66	67088	Mescal No. 34	1/16/1958	194	536		
67	67089	Mescal No. 35	1/13/1958	194	537		
68	67090	Mescal No. 36	1/13/1958	194	538		
69	67091	Mescal No. 37	1/13/1958	194	539		
70	67092	Mescal No. 38	1/16/1958	194	540		
71	67093	Mescal No. 39	1/16/1958	194	541		
72	67094	Mescal No. 40	1/27/1958	195	564		
73	67095	Mescal No. 41	1/27/1958	195	565		
74	67096	Mescal No. 42	1/28/1958	195	566		
75	67097	Mescal No. 43	2/10/1958	197	230		
76	67098	Mescal No. 44	2/10/1958	197	231		
77	67099	Mescal No. 45	2/14/1958	197	232		
78	67100	Mescal No. 46	2/14/1958	197	233		
79	67101	Mescal No. 47, Amended	2/14/1958	197	234	1869	910-911
80	67103	Mescal No. 49, Amended	2/7/1958	197	236	1869	914
81	67104	Mescal No. 50, Amended	1/30/1958	195	562	1869	916
82	67105	Mescal No. 51	1/30/1958	195	563		
83	67106	Mesquite No. 1	2/17/1958	197	228		
84	67107	Mesquite No. 2	2/20/1958	197	229		
85	67108	Odessa, Amended	3/28/1918	35, Mines	422	2008-064981	
86	67109	Olive, Amended	9/17/1917	35, Mines	198	2008-064982	
87	67110	Recall, Amended	9/17/1917	35, Mines	198	2008-064984	
88	67111	Rustler No. 1	10/4/1963	364	196		
89	67112	Rustler No. 2	10/9/1963	364	197		
90	67113	Rustler No. 3	10/4/1963	364	198		
91	67114	Rustler No. 4	10/4/1963	364	199		
92	67115	Silverball (SilverBall), Amended	7/1/1923	39, Mines	457	2008-064985	
93	67116	Silver King, Amended	10/21/1916	31, Mines	495	2008-064983	
94	67117	Silver Lead	10/16/1916	31, Mines	496		

RECEIVED
 BLM AZ STATE OFFICE
 PHOENIX, ARIZONA
 2019 AUG 19 PM 2:51

EXHIBIT A

No.	BLM Serial No. AMC	Claim Name	Location Date	Book/Dkt No.	Page	Amended Recording Information	
95	67118	Silver Leaf (SilverLeap), Amended	10/16/1916	31, Mines	497	2008-064986	
96	67119	Silver Leap No. 3, Amended	12/17/1916	32, Mines	530	2008-064987	
97	67120	Silver Queen, Amended	10/16/1916	31, Mines	496	2008-064988	
98	67121	Silver Threads, Amended	10/21/1916	31, Mines	497	2008-064989	
99	67122	Star, Amended	10/16/1916	31, Mines	494	2008-064990	
100	67123	Would be Expert, Amended	2/27/1918	31, Mines	302	2008-064991	
101	67124	Erman No. 1, Amended	4/22/1968	537	209	974	163
102	67125	Erman No. 2, Amended	4/22/1968	537	210	974	165
103	67126	Erman No. 3, Amended	4/22/1968	537	211	974	167
104	67127	Erman No. 4, Amended	4/22/1968	537	212	974	169
105	67128	Erman No. 5, Amended	4/22/1968	537	213	974	171
106	67129	Erman No. 6, Amended	4/22/1968	537	214	974	173
107	67130	Erman No. 7, Amended	4/22/1968	537	215	974	175
108	67131	Erman No. 8, Amended	4/22/1968	537	216	974	177
109	67132	Erman No. 9, Amended	4/23/1968	537	217	974	179
110	67133	Erman No. 10, Amended	4/23/1968	537	218	974	181
111	67134	Erman No. 11, Amended	4/22/1968	537	219	974	183
112	67135	Erman No. 12, Amended	4/18/1968	537	220	974	185
113	67136	Erman No. 13, Amended	4/18/1968	537	221	974	187
114	67137	Erman No. 14, Amended	4/16/1968	537	222	974	189
115	67138	Erman No. 15, Amended	4/18/1968	537	223	974	191

EXHIBIT A

No.	BLM Serial No. AMC	Claim Name	Location Date	Book/Dkt No.	Page	Amended Recording Information	
116	67139	Erman No. 16, Amended	4/18/1968	537	224	974	193
117	67140	Erman No. 17, Amended	4/17/1968	537	225	974	195
118	67141	Erman No. 18, Amended	4/17/1968	537	226	974	197
119	67142	Erman No. 19, Amended	4/17/1968	537	227	974	199
120	67143	Erman No. 20, Amended	4/17/1968	537	228	974	201
121	67144	Erman No. 21, Amended	4/17/1968	537	229	974	203
122	67145	Erman No. 22, Amended	4/17/1968	537	230	974	205
123	67146	Erman No. 23, Amended	4/19/1968	537	231	974	207
124	67147	Erman No. 24, Amended	4/23/1968	537	232	974	209
125	67148	Erman No. 25, Amended	4/19/1968	537	233	974	211
126	67149	Erman No. 26, Amended	4/19/1968	537	234	974	213
127	67150	Erman No. 27, Amended	4/19/1968	537	235	974	215
128	67151	Erman No. 28, Amended	4/19/1968	537	236	974	217
129	67152	Erman No. 29, Amended	4/23/1968	537	237	974	219
130	67153	Erman No. 30, Amended	6/28/1968	542	378	974	221
131	67154	Erman No. 31, Amended	6/28/1968	542	379	974	223
132	67155	River No. 4	4/27/1972	673	389		
133	67156	River No. 5	4/27/1972	673	390		
134	67157	River No. 6	4/27/1972	673	391		
135	67158	River No. 7	4/27/1972	673	392		
136	67159	River No. 8	4/27/1972	673	393		
137	67160	River No. 9	4/27/1972	673	394		
138	67161	River No. 13	4/27/1972	673	398		
139	67162	River No. 14	4/27/1972	673	399		
140	67163	River No. 15	4/27/1972	673	400		
141	67164	River No. 16	4/27/1972	673	401		
142	67165	River No. 17	4/27/1972	673	402		

RECEIVED
 BLM AZ STATE OFFICE
 PHOENIX, ARIZONA
 2019 AUG 19 PM 2:51

EXHIBIT A

No.	BLM Serial No. AMC	Claim Name	Location Date	Book/Dkt No.	Page	Amended Recording Information	
143	67166	River No. 18	4/27/1972	673	403		
144	67167	River No. 22	4/27/1972	673	404		
145	67168	River No. 23	4/27/1972	673	405		
146	67169	River No. 24	4/27/1972	673	406		
147	67170	River No. 25	4/27/1972	673	407		
148	67171	River No. 26	4/27/1972	673	408		
149	67172	River No. 27	4/27/1972	673	409		
150	67173	Southern No. 1	6/28/1961	297	230		
151	67174	Southern No. 2	6/26/1961	297	231		
152	67175	Southern No. 3	6/26/1961	297	232		
153	67176	Southern No. 4	6/26/1961	297	233		
154	67177	Southern No. 5, Amended	6/26/1961	297	234	1869	940- 941
155	67178	Southern No. 6, Amended	6/26/1961	297	235	1869	942- 943
156	67179	Southern No. 7	10/4/1962	334	532		
157	67180	Southern No. 8, Amended	10/4/1962	334	533	1869	944- 945
158	67181	Ray Southern 1, Amended	12/1/1932	47, Mines	462	2008-093768	
159	67182	Ray Southern 5, Amended	12/1/1932	47, Mines	463	1869	918- 919
160	67183	Ray Southern 6, Amended	12/1/1932	47, Mines	464	1869	920- 921
161	67184	Ray Southern 7, Amended	12/1/1932	47, Mines	465	1869	922- 923
162	67187	Ray Southern 10, Amended	11/28/1932	47, Mines	468	1869	924- 925
163	67188	Ray Southern 11, Amended	6/27/1961	47, Mines	469	297	236
164	67189	Ray Southern 12, Amended	11/21/1932	47, Mines	470	1869	926- 927
165	67193	Ray Southern 16	12/21/1946	55, Mines	355		
166	67195	Ray Southern 17, Amended	2/14/1948	56, Mines	527	1869	934- 935
167	67196	Ray Southern 39, Amended, Reamended	6/7/1956	155	134	360 1869	522 636- 637
168	67197	Ray Southern 40, Amended, Reamended	?	155	86	360 1869	523 938- 939

EXHIBIT A

No.	BLM Serial No. AMC	Claim Name	Location Date	Book/Dkt No.	Page	Amended Recording Information	
169	67198	Ray Southern 41, Amended	6/7/1956	155	87	360	524
170	67199	Ray Southern 42, Amended	6/13/1956	158	88	360	525
171	67249	Bur No. 1, Amended	6/14/1973	719	609	974	225
172	67250	Bur No. 2, Amended	6/14/1973	719	610	974	227
173	67251	Bur No. 3, Amended	6/14/1973	719	611	974	229
174	67252	Bur No. 4, Amended	6/14/1973	719	612	974	231
175	67253	Bur No. 5, Amended	6/14/1973	719	613	974	233
176	67254	Bur No. 6, Amended	6/14/1973	719	614	974	235
177	67255	Bur No. 7, Amended	6/14/1973	719	615	974	237
178	67256	Bur No. 8, Amended	6/14/1973	719	616	974	239
179	67257	Bur No. 9, Amended	6/14/1973	719	617	974	241
180	67258	Bur No. 10, Amended, Reamended	6/14/1973	719	618	974 1890	243 405- 406
181	67259	Bur No. 11, Amended	6/14/1973	719	619	974	245
182	67260	Bur No. 12, Amended, Reamended	6/14/1973	719	620	974 1890	247 407- 408
183	67261	Bur No. 13, Amended	6/14/1973	719	621	974	249
184	67262	Bur No. 14, Amended, Reamended	6/14/1973	719	622	974 1890	251 409- 410
185	67263	Bur No. 15, Amended	6/14/1973	719	623	974	253
186	67264	Bur No. 16, Amended, Reamended	6/14/1973	719	624	974 1890	255 411- 412
187	67265	Bur No. 17, Amended, Reamended	6/14/1973	719	625	974 1890	257 413- 414

EXHIBIT A

No.	BLM Serial No. AMC	Claim Name	Location Date	Book/Dkt No.	Page	Amended Recording Information	
188	67266	Bur No. 18, Amended, Reamended	6/14/1973	719	626	974 1890	259 415- 416
189	67267	Bur No. 19, Amended, Reamended	6/20/1973	719	627	974 1890	261 417- 418
190	67268	Bur No. 20, Amended, Reamended	6/20/1973	719	628	974 1890	263 419- 420
191	67269	Bur No. 22, Amended, Reamended	6/20/1973	719	630	974 1869	265 946- 947
192	67271	Bur No. 24, Amended, Reamended	6/19/1973	719	632	974 1869	269 948- 949
193	67273	Bur No. 26, Amended, Reamended	6/19/1973	719	634	974 1869	273 950- 951
194	67275	Bur No. 28, Amended, Reamended	6/19/1973	719	636	974 1869	277 952- 953
195	67277	Bur No. 30, Amended, Reamended	6/19/1973	719	638	974 1869	281 954- 955
196	67278	Bur No. 31, Amended	6/19/1973	719	639	974	283
197	67279	Bur No. 32, Amended, Reamended	6/19/1973	719	640	974 1869	285 956- 957
198	67280	Bur No. 33, Amended	6/19/1973	719	641	974	287
199	67281	Bur No. 34, Amended, Reamended	6/19/1973	719	642	974 1869	289 970- 971
200	67284	Bur No. 37, Amended	6/29/1973	719	645	974	295
201	67286	Bur No. 39, Amended	6/29/1973	719	647	974	299
202	67287	Bur No. 40, Amended, Reamended	8/6/1973	719	648	974 1869	301 978- 979
203	67288	Bur No. 41, Amended	8/6/1973	719	649	974	303

EXHIBIT A

No.	BLM Serial No. AMC	Claim Name	Location Date	Book/Dkt No.	Page	Amended Recording Information	
204	67289	Bur No. 43, Amended	6/23/1973	720	591	974	305
205	67290	Bur No. 45, Amended	6/15/1973	719	651	974	307
206	67291	Bur No. 46, Amended	6/15/1973	719	652	974	309
207	67292	Bur No. 47, Amended	6/15/1973	719	653	974	311
208	67293	Bur No. 48, Amended	6/15/1973	719	654	974	313
209	67294	Bur No. 49, Amended	6/15/1973	719	655	974	315
210	67295	Bur No. 50, Amended	6/15/1973	719	656	974	317
211	67296	Bur No. 51, Amended, Reamended	6/15/1973	719	657	974 1890	319 421- 422
212	67297	Bur No. 52, Amended	6/15/1973	719	658	974 1890	321
213	67298	Bur No. 53, Amended, Reamended	6/15/1973	719	659	974 1890	323 423- 424
214	67299	Bur No. 54, Amended	6/15/1973	719	660	974 1890	325
215	67300	Bur No. 55, Amended, Reamended	6/15/1973	719	661	974 1890	327 425- 426
216	67301	Bur No. 56, Amended	6/15/1973	719	662	974	329
217	67302	Bur No. 57, Amended, Reamended	6/15/1973	719	663	974 1890	331 427- 428
218	67303	Bur No. 58, Amended	6/15/1973	719	664	974	333
219	67304	Bur No. 59, Amended, Reamended	6/15/1973	719	665	974 1890	335 429- 430
220	67305	Bur No. 60, Amended, Reamended	6/13/1973	719	666	974 1890	337 431- 432
221	67306	Bur No. 61, Amended, Reamended	6/13/1973	719	667	974 1890	339 433- 434

EXHIBIT A

No.	BLM Serial No. AMC	Claim Name	Location Date	Book/Dkt No.	Page	Amended Recording Information	
222	67307	Bur No. 62, Amended, Reamended	6/13/1973	719	668	974 1890	341 435- 436
223	67308	Bur No. 63, Amended, Reamended	6/13/1973	719	669	974 1890	343 437- 438
224	67309	Bur No. 64, Amended, Reamended	6/13/1973	719	670	974 1890	345 439- 440
225	67310	Bur No. 65, Amended, Reamended	6/13/1973	719	671	974 1890	347 441- 442
226	67311	Bur No. 66, Amended	6/13/1973	719	672	974	349
227	67312	Bur No. 67, Amended, Reamended	6/13/1973	719	673	974 1890	351 443- 444
228	67313	Bur No. 68, Amended	6/13/1973	719	674	974	353
229	67314	Bur No. 69, Amended, Reamended	6/13/1973	719	675	974 1890	355 445- 446
230	67315	Bur No. 71, Amended	6/13/1973	719	677	974	357
231	67316	Bur No. 73, Amended	6/13/1973	719	679	974	359
232	67317	Bur No. 75, Amended	6/13/1973	719	681	974	361
233	67318	Bur No. 77, Amended, Reamended	6/13/1973	719	683	974 1869	363 980- 981
234	67321	Bur No. 83, Amended, Reamended	8/6/1973	719	689	974 1869	369 984- 985
235	67322	Bur No. 86, Amended	6/15/1973	719	690	974	371
236	67323	Bur No. 87, Amended	6/15/1973	719	691	974	373
237	67324	Bur No. 88, Amended	6/15/1973	719	692	974	375
238	67325	Bur No. 89, Amended	6/15/1973	719	693	974	377

EXHIBIT A

No.	BLM Serial No. AMC	Claim Name	Location Date	Book/Dkt No.	Page	Amended Recording Information	
239	67326	Bur No. 90, Amended	6/15/1973	719	694	974	379
240	67327	Bur No. 91, Amended	6/15/1973	719	695	974	381
241	67328	Bur No. 92, Amended	6/15/1973	719	696	974	383
242	67329	Bur No. 93, Amended	6/15/1973	719	697	974	385
243	67330	Bur No. 94, Amended	6/16/1973	719	698	974	387
244	67331	Bur No. 95, Amended	6/16/1973	719	699	974	389
245	67332	Bur No. 116, Amended	8/1/1973	719	718	974	391
246	67333	Bur No. 117, Amended	8/1/1973	719	719	974	393
247	67334	Bur No. 118, Amended	8/1/1973	719	720	974	395
248	67335	Bur No. 119, Amended	8/1/1973	719	721	974	397
249	67336	Bur No. 120, Amended	8/1/1973	719	722	974	399
250	67337	Bur No. 121, Amended	8/1/1973	719	723	974	401
251	67338	Bur No. 122, Amended	8/1/1973	719	724	974	403
252	67339	Bur No. 123, Amended	8/1/1973	719	725	974	405
253	67340	Bur No. 124, Amended	8/2/1973	719	726	974	407
254	67341	Bur No. 125, Amended	8/1/1973	719	727	974	409
255	67342	Bur No. 126, Amended	8/2/1973	719	728	974	411
256	67343	Bur No. 127, Amended	8/2/1973	719	729	974	413
257	67344	Bur No. 128, Amended	8/2/1973	719	730	974	415
258	67345	Bur No. 129, Amended	8/2/1973	719	731	974	417
259	67346	Bur No. 130, Amended	8/2/1973	719	732	974	419
260	67349	Belgravia No. 1	4/9/1968	536	29		

RECEIVED
 L.M. Z. SEATON
 PHOENIX, ARIZONA
 2019 AUG 19 2:51

EXHIBIT A

No.	BLM Serial No. AMC	Claim Name	Location Date	Book/Dkt No.	Page	Amended Recording Information
261	67350	Belgravia No. 2	4/3/1968	536	30	
262	67351	Belgravia No. 3	4/3/1968	536	31	
263	67352	Belgravia No. 4	4/3/1968	536	32	
264	67353	Belgravia No. 5	4/3/1968	536	33	
265	67354	Belgravia No. 6	4/3/1968	536	34	
266	67355	Belgravia No. 7	4/3/1968	536	35	
267	67356	Belgravia No. 8	4/3/1968	536	36	
268	67357	Belgravia No. 9	4/3/1968	536	37	
269	67358	Belgravia No. 10	4/3/1968	536	38	
270	67359	Belgravia No. 11	4/9/1968	536	39	
271	67360	Belgravia No. 12	4/9/1968	536	40	
272	67361	Belgravia No. 13	4/9/1968	536	41	
273	67362	Belgravia No. 14	4/9/1968	536	42	
274	67363	Belgravia No. 15	4/9/1968	536	43	
275	67364	Belgravia No. 16	4/9/1968	536	44	
276	67365	Livingston No. 2	8/4/1955	133	196	
277	67366	New Year No. 3	1/1/1948	57, Mines	575	
278	67367	New Year No. 4	1/1/1948	57, Mines	576	
279	67368	New Year No. 5	1/1/1948	57, Mines	577	
280	67369	New Year No. 6	1/1/1948	57, Mines	578	
281	67370	New Year No. 7	1/2/1948	57, Mines	579	
282	67371	New Year No. 8	1/2/1948	57, Mines	580	
283	67372	New Year No. 9	1/2/1948	57, Mines	581	
284	67373	Portland 5	10/10/1972	683	163	
285	67374	Portland 6	10/10/1972	683	164	
286	67375	Portland 7	10/10/1972	683	166	
287	67376	Portland No. 8	9/12/1973	720	592	
288	67377	Portland No. 9	9/12/1973	720	593	
289	67378	Portland No. 10	9/12/1973	720	594	
290	67379	Portland No. 11	9/13/1973	720	595	
291	67380	Portland No. 12	9/12/1973	720	596	
292	67381	Portland No. 13	9/12/1973	720	597	
293	67382	Portland No. 14	9/12/1973	720	598	
294	67383	Portland No. 15	9/12/1973	720	599	
295	67384	Portland No. 16	9/13/1973	720	600	

EXHIBIT A

No.	BLM Serial No. AMC	Claim Name	Location Date	Book/Dkt No.	Page	Amended Recording Information	
296	67385	Teapot No. 1	7/26/1976	834	692		
297	67386	Teapot No. 2	7/26/1976	834	693		
298	67387	Teapot No. 3	7/26/1976	834	694		
299	67388	Teapot No. 4	7/26/1976	834	695		
300	67389	Teapot No. 5	7/26/1976	834	696		
301	67390	Teapot No. 6	7/27/1976	834	697		
302	67391	Teapot No. 7	7/27/1976	834	698		
303	67392	Teapot No. 8	7/27/1976	834	699		
304	67393	Teapot No. 9	7/27/1976	834	700		
305	67394	Teapot No. 10	7/27/1976	834	701		
306	67395	Red Hills No. 1, Amended	5/4/1955	129	129	152	393
307	67396	Red Hills No. 2, Amended	5/4/1955	129	130	152	394
308	67397	Red Hills No. 3, Amended	5/4/1955	129	131	152	395
309	67398	Red Hills No. 4, Amended	5/4/1955	129	132	491	46
310	67399	Red Hills No. 5, Amended	5/4/1955	129	133	491	47
311	67400	Red Hills No. 6	5/5/1955	129	134		
312	67401	Red Hills No. 7	5/7/1955	129	135		
313	67402	Red Hills No. 8	8/4/1955	133	195		
314	67403	Red Hills No. 9, Amended	5/6/1955	129	137	132	177
315	67404	Red Hills No. 11, Amended	5/7/1955	129	139	132	178
316	67405	Red Hills Fraction	1/27/1967	487	394		
317	67406	Red Bluff	3/10/1967	495	504		
318	67407	West No. 1	10/20/1967	520	971		
319	67408	West No. 2	10/20/1967	520	972		
320	67409	West No. 3	10/20/1967	520	973		
321	67410	West No. 4	10/20/1967	520	974		
322	67411	West No. 5	10/20/1967	520	975		
323	67412	West No. 6	10/20/1967	520	976		
324	67413	West No. 7	10/20/1967	520	977		
325	67414	West No. 8	10/23/1967	520	978		
326	67415	West No. 9	10/23/1967	520	979		
327	67416	West No. 10	10/23/1967	520	980		
328	67417	West No. 11	10/23/1967	520	981		
329	67418	West No. 12	10/24/1967	520	982		
330	67419	West No. 13	10/24/1967	520	983		

PHOENIX, ARIZONA
 RECEIVED
 BLM STATE OFFICE
 2019 AUG 19 P 2:51

EXHIBIT A

No.	BLM Serial No. AMC	Claim Name	Location Date	Book/Dkt No.	Page	Amended Recording Information
331	67420	West No. 14	10/26/1967	520	984	
332	67421	West No. 15	10/26/1967	520	985	
333	67422	West No. 16	10/26/1967	520	986	
334	67423	West No. 17	10/26/1967	520	987	
335	67424	West No. 18	10/24/1967	520	988	
336	67425	West No. 19	10/26/1967	520	989	
337	67426	West No. 20	10/26/1967	520	990	
338	67427	West No. 21	10/24/1967	520	991	
339	67428	Blue Hills No. 1	12/21/1960	280	374	
340	67429	Blue Hills No. 2	12/21/1960	280	375	
341	67430	Blue Hills No. 3	12/27/1960	280	376	
342	67431	Blue Hills No. 4	12/22/1960	280	377	
343	67432	Blue Hills No. 5	12/27/1960	280	378	
344	67433	Blue Hills No. 6	12/28/1960	280	379	
345	67434	Blue Hills No. 7	12/22/1960	280	380	
346	67435	Blue Hills No. 8	12/22/1960	280	381	
347	67436	Blue Hills No. 9	12/22/1960	280	382	
348	67437	Blue Hills No. 10	12/27/1960	280	383	
349	67438	Blue Hills No. 11	12/21/1960	280	384	
350	67439	Blue Hills No. 12	12/21/1960	280	385	
351	67441	Ray No. 2	8/5/1968	545	102	
352	67443	Ray No. 4	8/5/1968	545	104	
353	67444	Ray No. 5	8/5/1968	545	105	
354	67445	Ray No. 6	8/5/1968	545	106	
355	67446	Ray No. 7	8/5/1968	545	107	
356	67447	Ray No. 8	8/7/1968	545	108	
357	67448	Ray No. 9	8/5/1968	545	109	
358	67449	Ray No. 10	8/7/1968	545	110	
359	67450	Ray No. 11	8/2/1968	545	111	
360	67451	Ray No. 12	8/7/1968	545	112	
361	67452	Ray No. 13	8/5/1968	545	113	
362	67453	Ray No. 14	8/7/1968	545	114	
363	67454	Ray No. 15	8/6/1968	552	367	
364	67455	Ray No. 16	8/7/1968	545	116	
365	67456	Ray No. 17	8/2/1968	545	117	
366	67457	Ray No. 18	8/2/1968	545	118	
367	67459	Ray No. 20	8/2/1968	545	120	
368	67460	Ray No. 21	8/7/1968	545	121	
369	67461	Ray No. 22	8/14/1968	552	381	
370	67462	Ray No. 23	8/7/1968	545	122	

EXHIBIT A

No.	BLM Serial No. AMC	Claim Name	Location Date	Book/Dkt No.	Page	Amended Recording Information	
371	67463	Ray No. 24	8/14/1968	552	382		
372	67464	Ray No. 25	8/7/1968	545	123		
373	67465	Ray No. 26	8/14/1968	552	383		
374	67466	Ray No. 27	8/7/1968	545	124		
375	67467	Ray No. 28	8/14/1968	552	384		
376	67468	Ray No. 29	8/7/1968	545	125		
377	67469	Ray No. 30	8/14/1968	552	385		
378	67470	Ray No. 31	8/14/1968	552	386		
379	67471	Ray No. 32	8/14/1968	552	387		
380	67472	Ray No. 33	8/14/1968	552	388		
381	67473	Ray No. 34	8/14/1968	552	389		
382	67474	Ray No. 35	8/1/1968	545	126		
383	67475	Ray No. 36	8/1/1968	545	127		
384	67476	Ray No. 37	8/1/1968	545	128		
385	67477	Ray No. 38	8/1/1968	545	129		
386	67478	Ray No. 39	8/1/1968	545	130		
387	67479	Ray No. 40	8/1/1968	545	131		
388	67480	Ray No. 41	8/1/1968	545	132		
389	67481	Ray No. 42	8/1/1968	545	133		
390	67482	Ray No. 43	8/14/1968	552	390		
391	67483	Ray No. 44	8/14/1968	552	391		
392	67484	Ray No. 45	8/14/1968	552	392		
393	67485	Ray No. 46	8/14/1968	552	393		
394	67486	Ray No. 47	8/14/1968	552	394		
395	67487	Ray No. 48	8/14/1968	552	395		
396	67488	Ray No. 49	8/22/1968	546	444		
397	67489	Ray No. 50	8/22/1968	546	445		
398	67490	Ray No. 51	8/22/1968	546	446		
399	67491	Ray No. 52	8/22/1968	546	447		
400	67492	Ray No. 53	8/22/1968	546	448		
401	67493	Ray No. 54	8/22/1968	546	449		
402	67494	Ray No. 55	8/22/1968	546	450		
403	67495	Ray No. 56	8/22/1968	546	451		
404	67496	Ray No. 57	8/22/1968	546	452		
405	67497	Ray No. 58	8/22/1968	546	453		
406	67498	Ray No. 59	8/22/1968	546	454		
407	67499	Ray No. 60	10/28/1968	552	396		
408	67500	Ray No. 61	9/13/1968	548	185		
409	67501	Ray No. 62	9/13/1968	548	186		
410	67502	Ray No. 63	9/13/1968	548	187		
411	67503	Ray No. 64	9/13/1968	548	188		

RECEIVED
 BLM AND STATE OFFICE
 PHOENIX, ARIZONA
 2019 AUG 19 P 2:51

EXHIBIT A

No.	BLM Serial No. AMC	Claim Name	Location Date	Book/Dkt No.	Page	Amended Recording Information
412	67504	Ray No. 65	9/13/1968	548	189	
413	67505	Ray No. 66	9/13/1968	548	190	
414	67506	Ray No. 67	9/13/1968	548	191	
415	67507	Ray No. 68	9/13/1968	548	192	
416	67508	Ray No. 69	9/16/1968	548	193	
417	67509	Ray No. 70	9/16/1968	548	194	
418	67510	Ray No. 71	9/16/1968	548	195	
419	67511	Ray No. 72	9/16/1968	548	196	
420	67512	Ray No. 73	10/28/1968	552	370	
421	67513	Ray No. 74	10/28/1968	552	371	
422	67514	Ray No. 75	10/28/1968	552	372	
423	67515	Ray No. 76	10/28/1968	552	373	
424	67516	Ray No. 77	10/28/1968	552	374	
425	67517	Ray No. 78	10/28/1968	552	375	
426	67518	Ray No. 79	10/11/1968	552	376	
427	67519	Ray No. 80	10/11/1968	552	377	
428	67520	Ray No. 81	10/11/1968	552	378	
429	67521	Ray No. 82	10/11/1968	552	379	
430	67522	Ray No. 83	10/11/1968	552	380	
431	67523	Ray No. 84	8/6/1974	758	967	
432	67524	Ray No. 85	8/6/1974	758	968	
433	67525	Ray No. 86	8/6/1974	758	969	
434	67526	Ray No. 87	8/6/1974	758	970	
435	67527	Ray No. 88	8/7/1974	758	971	
436	67528	Ray No. 89	8/7/1974	758	972	
437	67529	Ray No. 90	8/8/1974	758	973	
438	67530	Ray No. 91	8/17/1974	758	974	
439	67531	Ray No. 92	8/7/1974	758	975	
440	67532	Ray No. 93	8/7/1974	758	976	
441	67533	Ray No. 94	8/6/1974	758	977	
442	67534	Ray No. 95	8/6/1974	758	978	
443	67535	Ray No. 96	8/6/1974	758	979	
444	67536	Ray No. 97	8/6/1974	758	980	
445	67538	Ray No. 99	5/7/1975	785	780	
446	67539	Ray No. 100	5/7/1975	785	781	
447	67540	Ray No. 101	8/7/1974	785	782	
448	138158	Pat No. 1	8/11/1981	1076	304	
449	138159	Pat No. 2	8/11/1981	1076	306	
450	138160	Pat No. 3	8/11/1981	1076	308	
451	138161	Pat No. 4	8/11/1981	1076	310	
452	138162	Nat No. 1	8/6/1981	1075	699-700	

EXHIBIT A

No.	BLM Serial No. AMC	Claim Name	Location Date	Book/Dkt No.	Page	Amended Recording Information
453	138163	Nat No. 2	8/6/1981	1075	701-702	
454	138164	Nat No. 3	8/6/1981	1075	703-704	
455	138165	Nat No. 4	8/6/1981	1075	705-706	
456	141524	RMD No. 39	9/4/1981	1083	493	
457	141525	RMD No. 40	9/4/1981	1083	495	
458	141526	RMD No. 41	9/4/1981	1083	497	
459	141527	RMD No. 42	9/4/1981	1083	499	
460	141528	RMD No. 43	9/5/1981	1083	501	
461	141529	RMD No. 44	9/4/1981	1083	503	
462	141530	RMD No. 45	9/5/1981	1083	505	
463	141531	RMD No. 46	9/4/1981	1083	507	
464	141532	RMD No. 47	9/5/1981	1083	509	
465	141533	RMD No. 48	9/5/1981	1083	511	
466	141534	RMD No. 49	9/5/1981	1083	513	
467	141535	RMD No. 50	9/5/1981	1083	515	
468	141536	RMD No. 51	9/5/1981	1083	517	
469	141537	RMD No. 52	9/5/1981	1083	519	
470	141538	RMD No. 53	9/5/1981	1083	521	
471	141539	RMD No. 54	9/5/1981	1083	523	
472	141540	RMD No. 55	9/5/1981	1083	525	
473	141541	RMD No. 56	9/5/1981	1083	527	
474	141542	RMD No. 57	9/5/1981	1083	529	
475	141543	RMD No. 58	9/6/1981	1083	531	
476	141544	RMD No. 59	9/6/1981	1083	533	
477	141545	RMD No. 60	9/6/1981	1083	535	
478	141546	RMD No. 61	9/6/1981	1083	537	
479	141547	RMD No. 62	9/6/1981	1083	539	
480	141548	RMD No. 63	9/6/1981	1083	541	
481	141549	RMD No. 64	9/6/1981	1083	543	
482	141550	RMD No. 65	9/6/1981	1083	545	
483	141551	RMD No. 66	9/6/1981	1083	547	
484	141552	RMD No. 67	9/6/1981	1083	549	
485	141553	RMD No. 68	9/6/1981	1083	551	
486	141554	RMD No. 69	9/6/1981	1083	553	
487	141555	RMD No. 70	9/6/1981	1083	555	
488	141622	RMD No. 137	9/12/1981	1083	689	
489	141623	RMD No. 138	9/12/1981	1083	691	
490	253275	Buckeye 3	4/26/1986	1359	963	
491	253276	Buckeye 4	4/26/1986	1359	965	
492	253277	Buckeye 5	4/26/1986	1359	967	
493	253278	Buckeye 10	4/26/1986	1359	969	

PHOENIX, ARIZONA
 2019 AUG 19 2:51
 RECEIVED
 BLM AZ STATE OFFICE

EXHIBIT A

No.	BLM Serial No. AMC	Claim Name	Location Date	Book/Dkt No.	Page	Amended Recording Information	
494	253279	Somnambulant 1	5/1/1986	1360	35		
495	253280	Somnambulant 2	4/26/1986	1360	37		
496	253281	Somnambulant 3	5/1/1986	1360	39		
497	253282	Somnambulant 4	5/1/1986	1360	41		
498	253283	Somnambulant 5	5/1/1986	1360	43		
499	253284	Somnambulant 6	5/1/1986	1360	45		
500	253285	Somnambulant 7	5/1/1986	1360	47		
501	253286	Somnambulant 8	5/1/1986	1360	49		
502	253287	Somnambulant 9	5/1/1986	1360	51		
503	253288	Somnambulant 10	5/1/1986	1360	53		
504	253289	Somnambulant 11	5/1/1986	1360	55		
505	253290	Somnambulant 12	5/1/1986	1360	57		
506	253291	Somnambulant 13	5/1/1986	1360	59		
507	253292	Somnambulant 14	5/1/1986	1360	61		
508	253293	Sue 37	4/26/1986	1360	63		
509	253294	Sue 38, Amended	4/26/1986	1360	65	1381	883
510	253295	Sue 39	4/26/1986	1360	67		
511	253296	Sue 40, Amended	4/26/1986	1360	69	1381	885
512	253297	Sue 41, Amended	4/26/1986	1360	71	1381	887
513	253298	Sue 42, Amended	4/26/1986	1360	73	1381	889
514	253299	Sue 43, Amended	4/26/1986	1360	75	1381	891
515	253300	Sue 44	4/26/1986	1360	77		
516	253301	Sue 45, Amended	4/26/1986	1360	79	1381	893
517	253302	Sue 46	4/26/1986	1360	81		
518	253303	Sue 48	5/2/1986	1360	83		
519	253304	Sue 49	5/2/1986	1360	85		
520	253305	Sue 50	5/2/1986	1360	87		
521	253306	Sue 51	5/2/1986	1360	89		
522	253307	Sue 52	5/2/1986	1360	91		
523	253308	Sue 53	5/2/1986	1360	93		
524	253309	Sue 54	5/2/1986	1360	95		
525	253310	Sue 55	5/2/1986	1360	97		
526	253311	Sue 56	5/2/1986	1360	99		
527	253312	Sue 57	5/2/1986	1360	101		
528	253313	Sue 58	5/2/1986	1360	103		
529	253314	Sue 59	5/2/1986	1360	105		
530	253315	Sue 60	5/2/1986	1360	107		
531	253316	Sue 61	5/2/1986	1360	109		
532	253317	Sue 62	5/2/1986	1360	111		
533	253318	Sue 63	5/2/1986	1360	113		
534	253319	Sue 64	5/2/1986	1360	115		

EXHIBIT A

No.	BLM Serial No. AMC	Claim Name	Location Date	Book/Dkt No.	Page	Amended Recording Information
535	253321	Sue 66	5/2/1986	1360	119	
536	253322	Sue 67	5/1/1986	1360	121	
537	253324	Sue 69	5/1/1986	1360	125	
538	253326	Sue 71	5/2/1986	1360	129	
539	253327	Sue 72	5/1/1986	1360	131	
540	253328	Sue 73	5/2/1986	1360	133	
541	253329	Sue 74	5/1/1986	1360	135	
542	253330	Sue 75	5/2/1986	1360	137	
543	253331	Sue 76	5/1/1986	1360	139	
544	253332	Sue 77	5/1/1986	1360	141	
545	253333	Sue 78	4/29/1986	1360	143	
546	253334	Sue 79	5/1/1986	1360	145	
547	253335	Sue 80	4/29/1986	1360	147	
548	253336	Sue 81	5/1/1986	1360	149	
549	253337	Sue 82	4/29/1986	1360	151	
550	253338	Sue 83	5/1/1986	1360	153	
551	253339	Sue 84	4/29/1986	1360	155	
552	253340	Sue 85	4/30/1986	1360	157	
553	253341	Sue 86	4/30/1986	1360	159	
554	253342	Sue 87	5/1/1986	1360	161	
555	253343	Sue 88	4/30/1986	1360	163	
556	253344	Sue 89	5/1/1986	1360	165	
557	253345	Sue 90	5/1/1986	1360	167	
558	253346	Sue 91	5/1/1986	1360	169	
559	253347	Sue 92	5/1/1986	1360	171	
560	253348	Sue 93	5/1/1986	1360	173	
561	253349	Sue 94	5/1/1986	1360	175	
562	253350	Sue 95	5/1/1986	1360	177	
563	253351	Sue 96	5/1/1986	1360	179	
564	253352	Sue 97	5/1/1986	1360	181	
565	253353	Sue 98	4/26/1986	1360	183	
566	253354	Sue 99	4/26/1986	1360	185	
567	253355	Sue 100	4/26/1986	1360	187	
568	253356	Sue 101	4/26/1986	1360	189	
569	253357	Sue 102	5/1/1986	1360	191	
570	253358	Sue 103	5/1/1986	1360	193	
571	253359	Sue 104	5/1/1986	1360	195	
572	253360	Sue 105	5/1/1986	1360	197	
573	253361	Sue 116	5/1/1986	1360	199	
574	253362	Sue 117	5/1/1986	1360	201	
575	253363	Sue 118	5/1/1986	1360	203	

RECEIVED
BLM AZ STATE OFFICE
2019 AUG 19 P 2:51
PHOENIX ARIZONA

EXHIBIT A

No.	BLM Serial No. AMC	Claim Name	Location Date	Book/Dkt No.	Page	Amended Recording Information	
576	253364	Sue 119	5/1/1986	1360	205		
577	253365	Sue 201	4/30/1986	1360	207		
578	253366	TW 12	4/30/1986	1360	241		
579	253367	TW 13	4/30/1986	1360	243		
580	253368	TW 14, Amended	4/30/1986	1360	245	1381	901
581	253369	TW 15	4/30/1986	1360	247		
582	253370	TW 16	4/30/1986	1360	249		
583	253371	TW 17	4/30/1986	1360	251		
584	253372	TW 18	4/30/1986	1360	253		
585	253373	TW 19	4/30/1986	1360	255		
586	253374	TW 20	4/30/1986	1360	257		
587	253375	TW 21	4/30/1986	1360	259		
588	253376	TW 22	4/30/1986	1360	261		
589	253377	TW 23	4/30/1986	1360	263		
590	253378	TW 24	4/30/1986	1360	265		
591	253379	TW 25	4/30/1986	1360	267		
592	253380	TW 26	4/30/1986	1360	269		
593	253381	TW 29	4/30/1986	1360	271		
594	253382	TW 30	4/29/1986	1360	273		
595	253383	TW 31	4/29/1986	1360	275		
596	253384	TW 32	4/29/1986	1360	277		
597	253385	TW 33	4/29/1986	1360	279		
598	253386	TW 34	4/30/1986	1360	281		
599	253387	TW 35	4/30/1986	1360	283		
600	253388	TW 36	4/30/1986	1360	285		
601	253389	TW 37	4/30/1986	1360	287		
602	253390	TW 38	4/30/1986	1360	289		
603	253391	TW 39	4/30/1986	1360	291		
604	253392	TW 40	4/30/1986	1360	293		
605	253393	TW 41	4/30/1986	1360	295		
606	253394	TW 42	4/30/1986	1360	297		
607	253395	TW 43	4/29/1986	1360	299		
608	253396	TW 44	4/29/1986	1360	301		
609	253397	TW 45	4/29/1986	1360	303		
610	253398	TW 46	4/29/1986	1360	305		
611	253399	TW 47	4/29/1986	1360	307		
612	253400	TW 48	4/29/1986	1360	309		
613	253401	TW 49	4/29/1986	1360	311		
614	253402	TW 50	4/29/1986	1360	313		
615	253403	TW 51	4/29/1986	1360	315		
616	253404	TW 52	4/29/1986	1360	317		

EXHIBIT A

No.	BLM Serial No. AMC	Claim Name	Location Date	Book/Dkt No.	Page	Amended Recording Information	
617	253405	TW 53	4/29/1986	1360	319		
618	253406	TW 54	4/29/1986	1360	321		
619	253407	TW 55	4/29/1986	1360	323		
620	253408	TW 56	4/29/1986	1360	325		
621	253409	TW 57	4/29/1986	1360	327		
622	253410	TW 58	4/29/1986	1360	329		
623	253411	TW 59	4/29/1986	1360	331		
624	253412	TW 60	4/29/1986	1360	333		
625	253413	TW 61	4/29/1986	1360	335		
626	253414	TW 62	4/29/1986	1360	337		
627	253415	TW 63	4/29/1986	1360	339		
628	253416	TW 64	4/29/1986	1360	341		
629	253417	TW 65	4/29/1986	1360	343		
630	253418	TW 66	4/29/1986	1360	345		
631	253419	TW 67	4/29/1986	1360	347		
632	253420	TW 68	4/29/1986	1360	349		
633	253421	TW 69	4/29/1986	1360	351		
634	253422	TW 70	4/26/1986	1360	353		
635	253423	TW 71	4/29/1986	1360	355		
636	253424	TW 72	4/26/1986	1360	357		
637	253425	TW 73	4/29/1986	1360	359		
638	253426	TW 74	4/26/1986	1360	361		
639	253427	TW 75	4/29/1986	1360	363		
640	253428	TW 102	4/29/1986	1360	365		
641	253429	TW 103	4/30/1986	1360	367		
642	253430	TW 104	4/30/1986	1360	369		
643	253456	Copper Butte 20	4/28/1986	1359	975		
644	253457	Copper Butte 21	4/28/1986	1359	977		
645	253460	Terra 1	4/27/1986	1360	209		
646	253461	Terra 2, Amended	4/27/1986	1360	211	1381	895
647	253462	Terra 3	4/27/1986	1360	213		
648	253463	Terra 4	4/27/1986	1360	215		
649	253464	Terra 5	4/27/1986	1360	217		
650	253467	Terra 8	4/30/1986	1360	223		
651	253468	Terra 9	4/30/1986	1360	225		
652	253469	Terra 10	4/30/1986	1360	227		
653	253470	Terra 11	4/30/1986	1360	229		
654	253471	Terra 12	4/27/1986	1360	231		
655	253472	Terra 13	4/27/1986	1360	233		
656	253473	Terra 14, Amended	4/28/1986	1360	235	1381	897
657	253474	Terra 15, Amended	4/28/1986	1360	237	1381	899

RECEIVED
 BLM ARIZONA STATE OFFICE
 PHOENIX, ARIZONA
 2019 AUG 19 PM 2:52

EXHIBIT A

No.	BLM Serial No. AMC	Claim Name	Location Date	Book/Dkt No.	Page	Amended Recording Information
658	253475	Terra 16	4/29/1986	1360	239	
659	253476	Walnut Canyon 1	4/27/1986	1360	295	
660	253477	Walnut Canyon 2	4/28/1986	1360	393	
661	253478	Walnut Canyon 3	4/28/1986	1360	391	
662	253479	Walnut Canyon 4	4/28/1986	1360	389	
663	253480	Walnut Canyon 5	4/28/1986	1360	387	
664	253481	Walnut Canyon 6	4/28/1986	1360	385	
665	253482	Walnut Canyon 7	4/28/1986	1360	383	
✓ 666	253483	Walnut Canyon 8	4/28/1986	1360	381	
✓ 667	253485	Walnut Canyon 14	4/30/1986	1360	377	
668	253486	Walnut Canyon 15	4/28/1986	1360	375	
669	253487	Walnut Canyon 18	4/30/1986	1360	373	
✓ 670	253488	Walnut Canyon 19	4/30/1986	1360	371	
671	277468	AX-A No. 1	10/30/1987	1487	178-179	
672	277469	AX-A No. 2	10/30/1987	1487	180-181	
673	277470	AX-A No. 3	10/30/1987	1487	182-183	
674	277471	AX-A No. 4	10/30/1987	1487	184-185	
✓ 675	277472	AX-A No. 5	10/30/1987	1487	186-187	
✓ 676	277474	AX-A No. 7	10/30/1987	1487	190-191	
677	277498	AX-A No. 31	10/31/1987	1487	074-075	
678	277499	AX-A No. 32	10/31/1987	1487	076-077	
679	277500	AX-A No. 33	10/31/1987	1487	078-079	
✓ 680	277501	AX-A No. 34	10/31/1987	1487	080-081	
✓ 681	277503	AX-A No. 36	10/31/1987	1487	084-085	
✓ 682	277505	AX-A No. 38	10/31/1987	1487	088-089	
✓ 683	277507	AX-A No. 40	10/31/1987	1487	092-093	
684	277522	AX-A No. 55	10/30/1987	1487	122-123	
685	277523	AX-A No. 56	10/30/1987	1487	124-125	
686	277524	AX-A No. 57	10/30/1987	1487	126-127	
687	277525	AX-A No. 58	10/30/1987	1487	128-129	
688	277526	AX-A No. 59	10/30/1987	1487	130-131	
689	277527	AX-A No. 60	10/30/1987	1487	132-133	
690	277528	AX-A No. 61	10/30/1987	1487	134-135	
691	277529	AX-A No. 62	10/30/1987	1487	136-137	
692	277530	AX-A No. 63	10/30/1987	1487	138-139	
693	277531	AX-A No. 64	10/30/1987	1487	140-141	
694	277532	AX-A No. 65	10/30/1987	1487	142-143	
695	277533	AX-A No. 66	10/30/1987	1487	144-145	
696	277534	AX-A No. 67	10/30/1987	1487	146-147	
697	277535	AX-A No. 68	10/30/1987	1487	148-149	
698	277536	AX-A No. 69	10/30/1987	1487	150-151	

EXHIBIT A

No.	BLM Serial No. AMC	Claim Name	Location Date	Book/Dkt No.	Page	Amended Recording Information
699	277537	AX-A No. 70	10/30/1987	1487	152-153	
700	277538	AX-A No. 71	10/31/1987	1487	154-155	
701	277540	AX-A No. 73	10/31/1987	1487	158-159	
702	277542	AX-A No. 75	10/31/1987	1487	162-163	
703	277544	AX-A No. 77	10/31/1987	1487	166-167	
704	277550	AXER No. 1	10/26/1987	1487	238-239	
705	277551	AXER No. 2	10/26/1987	1487	240-241	
706	277552	AXER No. 3	10/26/1987	1487	242-243	
707	277553	AXER No. 4	10/26/1987	1487	244-245	
708	277554	AXER No. 5	10/26/1987	1487	246-247	
709	277555	AXER No. 6	10/26/1987	1487	248-249	
710	277556	AXER No. 7	10/26/1987	1487	250-251	
711	277557	AXER No. 8	10/26/1987	1487	252-253	
712	277558	AXER No. 9	10/26/1987	1487	254-255	
713	277559	AXER No. 10	10/26/1987	1487	256-257	
714	277560	AXER No. 11	10/26/1987	1487	258-259	
715	277561	AXER No. 12	10/26/1987	1487	260-261	
716	277562	AXER No. 13	10/26/1987	1487	262-263	
717	277563	AXER No. 14	10/26/1987	1487	264-265	
718	277564	AXER No. 15	10/26/1987	1487	266-267	
719	277565	AXER No. 16	10/26/1987	1487	268-269	
720	277566	AXER No. 17	10/26/1987	1487	270-271	
721	277567	AXER No. 18	10/26/1987	1487	272-273	
722	277568	AXER No. 19	10/26/1987	1487	274-275	
723	277569	AXER No. 20	10/26/1987	1487	276-277	
724	277570	AXER No. 21	10/26/1987	1487	278-279	
725	277571	AXER No. 22	10/27/1987	1487	280-281	
726	277572	AXER No. 23	10/27/1987	1487	282-283	
727	277573	AXER No. 24	10/27/1987	1487	284-285	
728	277574	AXER No. 25	10/27/1987	1487	286-287	
729	277575	AXER No. 26	10/27/1987	1487	288-289	
730	277576	AXER No. 27	10/27/1987	1487	290-291	
731	277577	AXER No. 28	10/27/1987	1487	292-293	
732	277578	AXER No. 29	10/27/1987	1487	294-295	
733	277579	AXER No. 30	10/27/1987	1487	296-297	
734	277580	AXER No. 31	10/27/1987	1487	298-299	
735	277581	AXER No. 32	10/27/1987	1487	300-301	
736	277582	AXER No. 33	10/27/1987	1487	302-303	
737	277583	AXER No. 34	10/27/1987	1487	304-305	
738	277584	AXER No. 35	10/27/1987	1487	306-307	
739	277585	AXER No. 36	10/26/1987	1487	308-309	

PHOENIX, ARIZONA
 2019 AUG 19 P 2:52
 RECEIVED
 BLM AT STATE OFFICE

EXHIBIT A

No.	BLM Serial No. AMC	Claim Name	Location Date	Book/Dkt No.	Page	Amended Recording Information
740	277586	AXER No. 37	10/26/1987	1487	310-311	
741	277587	AXER No. 38	10/26/1987	1487	312-313	
742	277588	AXER No. 39	10/26/1987	1487	314-315	
743	277589	AXER No. 40	10/26/1987	1487	316-317	
744	277590	AXER No. 41	10/26/1987	1487	318-319	
745	277591	AXER No. 42	10/26/1987	1487	320-321	
746	277592	AXER No. 43	10/26/1987	1487	322-323	
747	277593	AXER No. 44	10/26/1987	1487	324-325	
748	277594	AXER No. 45	10/26/1987	1487	326-327	
749	277595	AXER No. 46	10/26/1987	1487	328-329	
750	277596	AXER No. 47	10/26/1987	1487	330-331	
751	277597	AXER No. 48	10/26/1987	1487	332-333	
752	277598	AXER No. 49	10/26/1987	1487	334-335	
753	277599	AXER No. 50	10/26/1987	1487	336-337	
754	277600	AXER No. 51	10/26/1987	1487	338-339	
755	277601	AXER No. 52	11/2/1987	1487	340-341	
756	277602	AXER No. 53	11/2/1987	1487	342-343	
757	277603	AXER No. 54	11/2/1987	1487	344-345	
758	277604	AXER No. 55	11/2/1987	1487	346-347	
759	277605	AXER No. 56	11/2/1987	1487	348-349	
760	277606	AXER No. 57	11/2/1987	1487	350-351	
761	277607	AXER No. 58	11/2/1987	1487	352-353	
762	277608	AXER No. 59	11/2/1987	1487	354-355	
763	277609	AXER No. 60	11/2/1987	1487	356-357	
764	277610	AXER No. 61	11/2/1987	1487	358-359	
765	277611	AXER No. 62	11/2/1987	1487	360-361	
766	277612	AXER No. 63	11/2/1987	1487	362-363	
767	277613	AXER No. 64	11/2/1987	1487	364-365	
768	277614	AXER No. 65	11/2/1987	1487	366-367	
769	277615	AXER No. 66	11/2/1987	1487	368-369	
770	277616	AXER No. 67	11/2/1987	1487	370-371	
771	277617	AXER No. 68	10/29/1987	1487	372-373	
772	277618	AXER No. 69	10/29/1987	1487	374-375	
773	277619	AXER No. 70	10/29/1987	1487	376-377	
774	277620	AXER No. 71	10/29/1987	1487	378-379	
775	277621	AXER No. 72	10/29/1987	1487	380-381	
776	277622	AXER No. 73	10/29/1987	1487	382-383	
777	277623	AXER No. 74	10/29/1987	1487	384-385	
778	277624	AXER No. 75	10/29/1987	1487	386-387	
779	277625	AXER No. 76	10/29/1987	1487	388-389	
780	277626	AXER No. 77	10/29/1987	1487	390-391	

EXHIBIT A

No.	BLM Serial No. AMC	Claim Name	Location Date	Book/Dkt No.	Page	Amended Recording Information	
781	277627	AXER No. 78	10/29/1987	1487	392-393		
782	277628	AXER No. 79	10/29/1987	1487	394-395		
783	277629	AXER No. 80	10/29/1987	1487	396-397		
784	277630	AXER No. 81	10/29/1987	1487	398-399		
785	277631	AXER No. 82	10/29/1987	1487	400-401		
786	277632	AXER No. 83	10/29/1987	1487	402-403		
787	277633	AXER No. 84	11/2/1987	1487	404-405		
788	277634	AXER No. 85	11/2/1987	1487	406-407		
789	277635	AXER No. 86	11/2/1987	1487	408-409		
790	277636	AXER No. 87	11/2/1987	1487	410-411		
791	277637	AXER No. 88	11/2/1987	1487	412-413		
792	277638	AXER No. 89	11/3/1987	1487	414-415		
793	277639	AXER No. 90	11/3/1987	1487	416-417		
794	277640	AXER No. 91	11/3/1987	1487	418-419		
795	277641	AXER No. 92	11/3/1987	1487	420-421		
796	277642	AXER No. 93	11/3/1987	1487	422-423		
797	277643	AXER No. 94	11/3/1987	1487	424-425		
798	277644	AXER No. 95	11/3/1987	1487	426-427		
799	277645	AXER No. 96	11/3/1987	1487	428-429		
800	277646	AXER No. 97	11/3/1987	1487	430-431		
801	277647	AXER No. 98	11/3/1987	1487	432-433		
802	277648	AXER No. 99	11/3/1987	1487	434-435		
803	277649	AXER No. 100	11/3/1987	1487	436-437		
804	277650	AXER No. 101	11/3/1987	1487	438-439		
805	277651	AXER No. 102	11/3/1987	1487	440-441		
806	277652	AXER No. 103	11/3/1987	1487	442-443		
807	277653	AXER No. 104	11/3/1987	1487	444-445		
808	277654	AXER No. 105	11/3/1987	1487	446-447		
809	277655	AXER No. 106	11/3/1987	1487	448-449		
810	277656	AXER No. 107	11/3/1987	1487	450-451		
811	277657	AXER No. 108	11/3/1987	1487	452-453		
812	277658	AXER No. 109	11/3/1987	1487	454-455		
813	277659	AXER No. 110	11/3/1987	1487	456-457		
814	277660	AXER No. 111	11/3/1987	1487	458-459		
815	277661	AXER No. 112	11/3/1987	1487	460-461		
816	277662	AXER No. 113	11/3/1987	1487	462-463		
817	277663	AXER No. 114	11/3/1987	1487	464-465		
818	277664	AXER No. 115	11/3/1987	1487	466-467		
819	277665	AXER No. 116	11/5/1987	1487	468-469		
820	277666	AXER No. 117	11/5/1987	1487	470-471		
821	277667	AXER No. 118	11/5/1987	1487	472-473		

2019 AUG 19 P 2:52
RECEIVED
BLM STATE OFFICE

EXHIBIT A

No.	BLM Serial No. AMC	Claim Name	Location Date	Book/Dkt No.	Page	Amended Recording Information	
822	277668	AXER No. 119	11/5/1987	1487	474-475		
823	277669	AXER No. 120	11/5/1987	1487	476-477		
824	277670	AXER No. 121	11/5/1987	1487	478-479		
825	277671	AXER No. 122	11/5/1987	1487	480-481		
826	277672	AXER No. 123	11/5/1987	1487	482-483		
✓ 827	277673	AXER No. 124	11/5/1987	1487	484-485		
✓ 828	289373	Butte #1	8/24/1988	1553	378		
✓ 829	289374	Butte #2	8/24/1988	1553	379		
✓ 830	299654	Raycon 46	8/17/1989	1640	316-317		
✓ 831	299656	Raycon 48	8/17/1989	1640	320-321		
✓ 832	299658	Raycon 50	8/17/1989	1640	324-325		
833	299660	Raycon 52	8/17/1989	1640	328-329		
834	299662	Raycon 54	8/17/1989	1640	332-333		
835	299664	Raycon 56	8/17/1989	1640	336-337		
836	299673	Raycon 65	8/17/1989	1640	354-355		
837	299674	Raycon 66	8/17/1989	1640	356-357		
838	299675	Raycon 67	8/17/1989	1640	358-359		
839	299676	Raycon 68	8/17/1989	1640	360-361		
840	299677	Raycon 69	8/17/1989	1640	362-363		
✓ 841	299678	Raycon 70	8/17/1989	1640	364-365		
842	299693	Raycon 85	9/7/1989	1640	394-395		
843	299694	Raycon 86	9/7/1989	1640	396-397		
✓ 844	299695	Raycon 87	9/22/1989	1640	398-399		
845	303735	Elder 3	1/23/1990	1671	22		
846	303736	Elder 4	1/23/1990	1671	24		
847	303737	Elder 5	1/23/1990	1671	26		
848	303738	Elder 6	1/23/1990	1671	28		
849	303739	Elder 7	1/23/1990	1671	30		
850	303740	Elder 8	1/23/1990	1671	32		
851	303741	Elder 9	1/23/1990	1671	34		
852	303742	Elder 10	1/23/1990	1671	36		
853	303743	Elder 11	1/23/1990	1671	38		
✓ 854	303744	Elder 12	1/23/1990	1671	40		
✓ 855	303747	Elder 15, Amended	1/23/1990	1671	46	1869	964-965
✓ 856	303749	Elder 17	1/23/1990	1671	50		
✓ 857	303751	Elder 19	1/23/1990	1671	54		
✓ 858	303753	Elder 21	1/23/1990	1671	58		
✓ 859	303755	Elder 23	1/23/1990	1671	62		
860	303762	Elder 30	1/23/1990	1671	76		
861	303763	Elder 31	1/23/1990	1671	78		

EXHIBIT A

No.	BLM Serial No. AMC	Claim Name	Location Date	Book/Dkt No.	Page	Amended Recording Information
862	303764	Elder 32	1/23/1990	1671	80	
863	303765	Elder 33	1/23/1990	1671	82	
864	303766	Elder 34	1/23/1990	1671	84	
865	303767	Elder 35	1/23/1990	1671	86	
866	303768	Elder 36	1/23/1990	1671	88	
867	303769	Elder 37	1/23/1990	1671	90	
868	303770	Elder 38	1/23/1990	1671	92	
869	303771	Elder 39	1/23/1990	1671	94	
870	303772	Elder 48	1/23/1990	1671	96	
871	303773	Elder 49	1/23/1990	1671	98	
872	303774	Elder 50	1/23/1990	1671	100	
873	303775	Elder 51	1/23/1990	1671	102	
874	303776	Elder 52	1/23/1990	1671	104	
875	303777	Elder 53	1/23/1990	1671	106	
876	303778	Elder 54	1/23/1990	1671	108	
877	303779	Elder 55	1/23/1990	1671	110	
878	303780	Elder 56	1/23/1990	1671	112	
879	303781	Elder 57	1/23/1990	1671	114	
880	314578	Steamboat 34*	3/7/1991	830	31-33	
881	314579	Steamboat 35*	3/7/1991	830	54-56	
882	314580	Steamboat 36*	3/7/1991	830	37-39	
883	314581	Steamboat 37*	3/7/1991	830	40-42	
884	314582	Steamboat 38* Amended	3/7/1991	830	43-45	2008- 003064
885	314583	Steamboat 39*	3/7/1991	830	46-48	
886	314584	Steamboat 40* Amended	3/7/1991	830	49-51	2008- 003065
887	314585	Steamboat 41*	3/7/1991	830	52-54	
888	314586	Steamboat 42* Amended	3/7/1991	830	55-57	2008- 003066
889	314587	Steamboat 43*	3/7/1991	830	58-60	
890	315170	Elder 2	4/4/1991	1752	867	
891	315171	Elder 40	4/2/1991	1752	869	
892	315172	Elder 41	4/2/1991	1752	871	
893	315173	Elder 42	4/2/1991	1752	873	
894	315174	Elder 43	4/2/1991	1752	875	
895	315175	Elder 44	4/2/1991	1752	877	
896	315176	Elder 45	4/2/1991	1752	879	
897	315177	Elder 46	4/2/1991	1752	881	
898	315178	Elder 47	4/2/1991	1752	883	
899	315179	Elder 58	4/2/1991	1752	885	

RECEIVED
 BLM AZ STATE OFFICE
 PHOENIX, ARIZONA
 2019 AUG 19 P 2:52

EXHIBIT A

No.	BLM Serial No. AMC	Claim Name	Location Date	Book/Dkt No.	Page	Amended Recording Information
900	315180	Elder 59	4/2/1991	1752	887	
901	315181	Elder 60	4/2/1991	1752	889	
902	315182	Elder 61	4/2/1991	1752	891	
903	315183	Elder 62	4/2/1991	1752	962-963	
904	315184	Elder 63	4/2/1991	1752	895	
905	315185	Elder 64	4/2/1991	1752	897	
906	315186	Elder 65	4/2/1991	1752	899	
907	325895	Sue 65	10/26/1992	1869	958-959	
908	325896	Sue 70	10/26/1992	1869	960-961	
909	325897	Mescal No. 48	10/27/1992	1869	912-913	
910	325898	Ray Southern 14	10/27/1992	1869	928-929	
911	325899	Ray Southern 15	10/27/1992	1869	930-931	
912	325900	Ray Southern 16-A	10/28/1992	1869	932-933	
913	325901	Elder 13A	10/26/1992	1869	962-963	
914	325902	Elder 18A	10/26/1992	1869	966-967	
915	325903	Elder 22A	10/26/1992	1869	968-969	
916	325904	Bur No. 35	10/26/1992	1869	972-973	
917	325905	Bur No. 36	10/26/1992	1869	974-975	
918	325906	Bur No. 38	10/26/1992	1869	976-977	
919	325907	Bur No. 81	10/26/1992	1869	982-983	
920	325908	Ray No. 98	10/26/1992	1869	986-987	
921	333067	LOT 5 millsite	2/16/1995	2080	959-960	
922	333068	C.E. #1 millsite	1/8/1996	2080	961-962	
923	333069	C.E. #2 millsite	1/8/1996	2080	963-964	
924	333070	C.E. #3 millsite	1/8/1996	2080	965-966	
925	333071	C.E. #4 millsite	1/8/1996	2080	967-968	
926	333072	C.E. #5 millsite	1/8/1996	2080	969-970	
927	338178	Nat No. 5 millsite	1/8/1996	1996	3593	
928	338179	Nat No. 6 millsite	1/8/1996	1996	3594	
929	338180	Nat No. 7 millsite	1/8/1996	1196	3595	
930	338181	Nat No. 8 millsite	1/8/1996	1996	3596	
931	338182	Nat No. 9 millsite	1/8/1996	1996	3597	
932	338183	Nat No. 10 millsite	1/8/1996	1996	3598	
933	338184	Nat No. 11 millsite	1/8/1996	1996	3599	
934	338185	Nat No. 12 millsite	1/8/1996	1996	3600	
935	338186	Nat No. 13 millsite	1/8/1996	1996	3601	
936	338187	Nat No. 14 millsite	1/8/1996	1996	3602	
937	338188	Nat No. 15 millsite	1/8/1996	1996	3603	
938	338189	Nat No. 16 millsite	1/8/1996	1996	3604	
939	344575	TORTILLA 1	11/26/1996	1997	4762	
940	344576	TORTILLA 2	11/26/1996	1997	4763	

EXHIBIT A

No.	BLM Serial No. AMC	Claim Name	Location Date	Book/Dkt No.	Page	Amended Recording Information	
941	344577	TORTILLA 3	11/26/1996	1997	4764		
942	344578	TORTILLA 4	11/26/1996	1997	4765		
943	344579	TORTILLA 5	11/26/1996	1997	4766		
944	344580	TORTILLA 6	11/26/1996	1997	4767		
945	344581	TORTILLA 7	11/26/1996	1997	4768		
946	344582	TORTILLA 8	11/26/1996	1997	4769		
947	344583	TORTILLA 9	11/27/1996	1997	4770		
948	344584	TORTILLA 10	11/27/1996	1997	4771		
949	344585	TORTILLA 11	11/27/1996	1997	4772		
950	344586	TORTILLA 12	11/27/1996	1997	4773		
951	344587	TORTILLA 13	11/27/1996	1997	4774		
952	344588	TORTILLA 14	11/27/1996	1997	4775		
953	344652	TORTILLA 15	12/6/1996	1997	6417		
954	344653	TORTILLA 16	2/12/1997	1997	6418		
955	344654	TORTILLA 17	12/6/1996	1997	6419		
956	344655	TORTILLA 18	2/12/1997	1997	6420		
957	344656	TORTILLA 19	12/6/1996	1997	6421		
958	344657	TORTILLA 20	2/7/1997	1997	6422		
959	344658	TORTILLA 21	12/5/1996	1997	6423		
960	344659	TORTILLA 22	12/5/1996	1997	6424		
961	344660	TORTILLA 23	12/5/1996	1997	6425		
962	344661	TORTILLA 24	12/5/1996	1997	6426		
963	344662	TORTILLA 25	12/5/1996	1997	6427		
964	344663	TORTILLA 26	12/5/1996	1997	6428		
965	344664	TORTILLA 27	12/5/1996	1997	6429		
966	344665	TORTILLA 28	2/5/1997	1997	6430		
967	344666	TORTILLA 29	2/5/1997	1997	6431		
968	344667	TORTILLA 30	2/5/1997	1997	6432		
969	344668	TORTILLA 31	2/5/1997	1997	6433		
970	344669	TORTILLA 32	2/5/1997	1997	6434		
971	344670	TORTILLA 33	12/16/1996	1997	6435		
972	344671	TORTILLA 34	12/16/1996	1997	6436		
973	344672	TORTILLA 35	12/16/1996	1997	6437		
974	344673	TORTILLA 36	12/16/1996	1997	6438		
975	344757	HACKBERRY 45	12/24/1996	1997	8632		
976	344758	HACKBERRY 46	12/24/1996	1997	8633		
977	344759	HACKBERRY 47	12/24/1996	1997	8634		
978	344760	HACKBERRY 48	12/24/1996	1997	8635		
979	344761	HACKBERRY 49	12/24/1996	1997	8636		
980	344762	HACKBERRY 50	12/24/1996	1997	8637		
981	344763	HACKBERRY 51	12/24/1996	1997	8638		

RECEIVED
 BLM AZ STATE OFFICE
 2019 AUG 19 P 2:52
 PHOENIX, ARIZONA

EXHIBIT A

No.	BLM Serial No. AMC	Claim Name	Location Date	Book/Dkt No.	Page	Amended Recording Information
982	344764	HACKBERRY 52	12/24/1996	1997	8639	
983	344765	HACKBERRY 53	12/24/1996	1997	8640	
984	344766	HACKBERRY 54	12/24/1996	1997	8641	
985	344767	HACKBERRY 55	12/27/1996	1997	8642	
986	344768	HACKBERRY 56	12/27/1996	1997	8643	
987	344769	HACKBERRY 57	12/27/1996	1997	8644	
988	344770	HACKBERRY 58	12/27/1996	1997	8645	
989	344771	HACKBERRY 59	12/27/1996	1997	8646	
990	344772	HACKBERRY 60	12/27/1996	1997	8647	
991	344773	HACKBERRY 61	12/27/1996	1997	8648	
992	344774	HACKBERRY 62	12/27/1996	1997	8649	
993	345121	HACKBERRY 63	1/24/1997	1997	9613	
994	345122	HACKBERRY 64	1/24/1997	1997	9614	
995	345123	HACKBERRY 65	1/31/1997	1997	9615	
996	345124	HACKBERRY 66	1/7/1997	1997	9616	
997	345125	HACKBERRY 67	1/7/1997	1997	9617	
998	345126	HACKBERRY 68	1/7/1997	1997	9618	
999	345127	HACKBERRY 69	1/7/1997	1997	9619	
1000	345128	HACKBERRY 70	1/8/1997	1997	9620	
1001	345129	HACKBERRY 71	1/8/1997	1997	9621	
1002	345188	HACKBERRY 1	1/23/1997	1997	10513	
1003	345189	HACKBERRY 2	1/23/1997	1997	10514	
1004	345190	HACKBERRY 3	1/23/1997	1997	10515	
1005	345191	HACKBERRY 4	1/23/1997	1997	10516	
1006	345192	HACKBERRY 5	1/23/1997	1997	10517	
1007	345193	HACKBERRY 6	1/23/1997	1997	10518	
1008	345194	HACKBERRY 7	1/29/1997	1997	10519	
1009	345195	HACKBERRY 8	1/29/1997	1997	10520	
1010	345196	HACKBERRY 9	1/29/1997	1997	10521	
1011	345197	HACKBERRY 10	1/29/1997	1997	10522	
1012	345198	HACKBERRY 11	1/29/1997	1997	10523	
1013	345199	HACKBERRY 12	1/29/1997	1997	10524	
1014	345200	HACKBERRY 13	1/29/1997	1997	10525	
1015	345201	HACKBERRY 14	1/29/1997	1997	10526	
1016	345202	HACKBERRY 15	1/29/1997	1997	10527	
1017	345203	HACKBERRY 16	1/29/1997	1997	10528	
1018	345204	HACKBERRY 17	1/29/1997	1997	10529	
1019	345205	HACKBERRY 18	1/29/1997	1997	10530	
1020	345206	HACKBERRY 19	1/29/1997	1997	10531	
1021	345207	HACKBERRY 20	1/29/1997	1997	10532	
1022	345208	HACKBERRY 21	1/29/1997	1997	10533	

EXHIBIT A

No.	BLM Serial No. AMC	Claim Name	Location Date	Book/Dkt No.	Page	Amended Recording Information
1023	345209	HACKBERRY 22	1/29/1997	1997	10534	
1024	345210	HACKBERRY 23	1/21/1997	1997	10535	
1025	345211	HACKBERRY 24	1/21/1997	1997	10536	
1026	345212	HACKBERRY 25	1/21/1996	1997	10537	
1027	345213	HACKBERRY 26	1/21/1997	1997	10538	
1028	345214	HACKBERRY 27	1/21/1997	1997	10539	
1029	345215	HACKBERRY 28	1/21/1997	1997	10540	
1030	345216	HACKBERRY 29	1/21/1997	1997	10541	
1031	345217	HACKBERRY 30	1/21/1997	1997	10542	
1032	345218	HACKBERRY 31	1/22/1997	1997	10543	
1033	345219	HACKBERRY 32	1/22/1997	1997	10544	
1034	345220	HACKBERRY 33	1/28/1997	1997	10545	
1035	345221	HACKBERRY 34	1/24/1997	1997	10546	
1036	345222	HACKBERRY 35	1/28/1997	1997	10547	
1037	345223	HACKBERRY 36	1/24/1997	1997	10548	
1038	345224	HACKBERRY 37	1/28/1997	1997	10549	
1039	345225	HACKBERRY 38	1/24/1997	1997	10550	
1040	345226	HACKBERRY 39	1/28/1997	1997	10551	
1041	345227	HACKBERRY 40	1/24/1997	1997	10552	
1042	345228	HACKBERRY 41	1/28/1997	1997	10553	
1043	345229	HACKBERRY 42	1/24/1997	1997	10554	
1044	345230	HACKBERRY 43	1/28/1997	1997	10555	
1045	345231	HACKBERRY 44	1/24/1997	1997	10556	
1046	345354	HACKBERRY 72	2/6/1997	1997	13038	
1047	345355	HACKBERRY 73	2/6/1997	1997	13039	
1048	345356	HACKBERRY 74	2/6/1997	1997	13040	
1049	345357	HACKBERRY 75	2/6/1997	1997	13041	
1050	345358	HACKBERRY 76	2/6/1997	1997	13042	
1051	345359	HACKBERRY 77	2/6/1997	1997	13043	
1052	345360	HACKBERRY 78	2/6/1997	1997	13044	
1053	345361	HACKBERRY 79	2/6/1997	1997	13045	
1054	345362	HACKBERRY 80	2/7/1997	1997	13046	
1055	345363	HACKBERRY 81	2/7/1997	1997	13047	
1056	345364	HACKBERRY 82	2/7/1997	1997	13048	
1057	345365	HACKBERRY 83	2/7/1997	1997	13049	
1058	345366	HACKBERRY 84	2/7/1997	1997	13050	
1059	345367	HACKBERRY 85	1/30/1997	1997	13051	
1060	345368	HACKBERRY 86	1/30/1997	1997	13052	
1061	345369	HACKBERRY 87	1/30/1997	1997	13053	
1062	345370	HACKBERRY 88	1/30/1997	1997	13054	
1063	345371	HACKBERRY 89	2/6/1997	1997	13055	

RECEIVED
 BLM AT STATE OFFICE
 2019 AUG 19 P 2:52
 PHOENIX, ARIZONA

EXHIBIT A

No.	BLM Serial No. AMC	Claim Name	Location Date	Book/Dkt No.	Page	Amended Recording Information	
1064	345372	HACKBERRY 90	2/5/1997	1997	13056		
1065	345373	HACKBERRY 91	2/6/1997	1997	13057		
1066	345374	HACKBERRY 92	2/5/1997	1997	13058		
1067	345375	HACKBERRY 93	2/6/1997	1997	13059		
1068	345376	HACKBERRY 94	2/5/1997	1997	13060		
1069	345377	HACKBERRY 95	2/6/1997	1997	13061		
1070	345378	HACKBERRY 96	2/5/1997	1997	13062		
1071	345379	HACKBERRY 97	2/6/1997	1997	13063		
1072	345380	HACKBERRY 98	2/5/1997	1997	13064		
1073	345381	HACKBERRY 99	2/6/1997	1997	13065		
1074	345382	HACKBERRY 100	2/5/1997	1997	13066		
1075	345383	HACKBERRY 101	2/6/1997	1997	13067		
1076	345384	HACKBERRY 102	2/5/1997	1997	13068		
1077	345385	HACKBERRY 103	2/13/1997	1997	13069		
1078	345386	HACKBERRY 104	2/13/1997	1997	13070		
1079	345387	HACKBERRY 105	2/13/1997	1997	13071		
1080	345388	HACKBERRY 106	2/13/1997	1997	13072		
1081	345389	HACKBERRY 107	2/13/1997	1997	13073		
1082	345629	RUSTLER 1	2/19/1997	1997	13769		
1083	345630	RUSTLER 2	2/19/1997	1997	13770		
1084	345631	RUSTLER 3	2/19/1997	1997	13771		
1085	345632	RUSTLER 4	2/19/1997	1997	13772		
1086	353756	M. TIGER	5/2/2000	2000	30547		
1087	394880	TW105	9/10/2008	2008	93771		
1088	394881	TW106	9/10/2008	2008	93770		
1089	394882	TW107	9/10/2008	2008	93769		
1090	394883	TW108	9/10/2008	2008	93772		
1091	396956	Tornado #1	6/30/2009	2009	69280		
1092	396957	Tornado #2	6/30/2009	2009	69281		
1093	396958	Tornado #3	6/30/2009	2009	69282		
1094	396959	Tornado #4	6/30/2009	2009	69283		
1095	396960	Tornado #5	6/30/2009	2009	69284		
1096	396961	Tornado #6	6/30/2009	2009	69285		
1097	396962	Tornado #7	6/30/2009	2009	69286		
1098	396963	Tornado #8	6/30/2009	2009	69287		
1099	396964	Tornado #9	6/30/2009	2009	69288		
1100	396965	Tornado #10	6/30/2009	2009	69289		
1101	396966	Tornado #11	6/30/2009	2009	69290		
1102	396967	Tornado #12	6/30/2009	2009	69291		
1103	396968	Tornado #13	6/30/2009	2009	69292		
1104	396969	Tornado #14	6/30/2009	2009	69293		

EXHIBIT A

No.	BLM Serial No. AMC	Claim Name	Location Date	Book/Dkt No.	Page	Amended Recording Information
1105	396970	Tornado #15*	6/30/2009	2009	69294	
1106	396971	Tornado #16*	6/30/2009	2009	69295	
1107	396972	Tornado #17*	6/30/2009	2009	69296	
1108	396973	Tornado #18*	6/30/2009	2009	69297	
1109	396977	Tornado #22*	6/30/2009	2009	8013	
1110	396978	Tornado #23*	6/30/2009	2009	8014	
1111	396979	Tornado #24*	6/30/2009	2009	8015	
1112	396980	Tornado #25*	6/30/2009	2009	8016	
1113	396981	Tornado #26*	6/30/2009	2009	8017	
1114	396982	Tornado #27*	6/30/2009	2009	69298	
1115	396983	Tornado #28*	6/30/2009	2009	69299	
1116	396992	Tornado #37	6/17/2009	2009	69300	
1117	396993	Tornado #38	6/17/2009	2009	69301	
1118	396994	Tornado #39	6/17/2009	2009	69302	
1119	396995	Tornado #40	6/17/2009	2009	69303	
1120	396996	Tornado #41	6/17/2009	2009	69304	
1121	396997	Tornado #42*	6/17/2009	2009	69305	
1122	396998	Tornado #43*	6/17/2009	2009	69306	
1123	396999	Tornado #44*	6/17/2009	2009	69307	
1124	397000	Tornado #45*	6/17/2009	2009	69308	
1125	397001	Tornado #46*	6/17/2009	2009	69309	
1126	397006	Tornado #51*	6/17/2009	2009	8030	
1127	397007	Tornado #52*	6/17/2009	2009	8031	
1128	397008	Tornado #53*	6/17/2009	2009	8032	
1129	397009	Tornado #54*	6/17/2009	2009	8033	
1130	397010	Tornado #55*	6/17/2009	2009	8034	
1131	397011	Tornado #56*	6/17/2009	2009	8035	
1132	397924	ZELL 1	10/7/2009	2009	110014	
1133	397925	ZELL 2	10/7/2009	2009	110015	
1134	397926	ZELL 3	10/7/2009	2009	110016	
1135	397927	ZELL 4	10/7/2009	2009	110017	
1136	397928	ZELL 5	10/7/2009	2009	110018	
1137	397929	ZELL 6	10/7/2009	2009	110019	
1138	397930	ZELL 7	10/7/2009	2009	110020	
1139	397931	ZELL 8	10/7/2009	2009	110021	
1140	397932	ZELL 9	10/7/2009	2009	110022	
1141	397933	ZELL 10	10/7/2009	2009	110023	
1142	397934	ZELL 11	10/7/2009	2009	110024	
1143	397935	ZELL 12	10/7/2009	2009	110025	
1144	397936	ZELL 13	10/7/2009	2009	110026	
1145	397937	ZELL 14	10/7/2009	2009	110027	

RECEIVED
 BLM AZ STATE OFFICE
 2019 AUG 19 P 2:52
 PHOENIX, ARIZONA

EXHIBIT A

No.	BLM Serial No. AMC	Claim Name	Location Date	Book/Dkt No.	Page	Amended Recording Information
1146	397938	ZELL 15	10/7/2009	2009	110028	
1147	397939	ZELL 16	10/7/2009	2009	110029	
1148	397940	ZELL 17	10/7/2009	2009	110030	
1149	397941	ZELL 18	10/7/2009	2009	110031	
1150	397942	ZELL 19	10/7/2009	2009	110032	
1151	397943	ZELL 20	10/7/2009	2009	110033	
1152	397944	ZELL 21	10/7/2009	2009	110034	
1153	397945	ZELL 22	10/7/2009	2009	110035	
1154	397946	ZELL 23	10/7/2009	2009	110036	
1155	397947	ZELL 24	10/7/2009	2009	110037	
1156	397948	ZELL 25	10/7/2009	2009	110038	
1157	397949	ZELL 26	10/7/2009	2009	110039	
1158	397950	ZELL 27	10/7/2009	2009	110040	
1159	397951	ZELL 28	10/7/2009	2009	110041	
1160	397952	ZELL 29	10/7/2009	2009	110042	
1161	397953	ZELL 30	10/7/2009	2009	110043	
1162	397954	ZELL 31	10/7/2009	2009	110044	
1163	397955	ZELL 32	10/7/2009	2009	110045	
1164	397956	ZELL 33	10/7/2009	2009	110046	
1165	397957	ZELL 34	10/7/2009	2009	110047	
1166	397958	ZELL 35	10/7/2009	2009	110048	
1167	397959	ZELL 36	10/7/2009	2009	110049	
1168	397971	RIPSEY 1	10/14/2009	2009	110177	
1169	397972	RIPSEY 2	10/14/2009	2009	110178	
1170	397973	RIPSEY 3	10/14/2009	2009	110179	
1171	397974	RIPSEY 4	10/15/2009	2009	110180	
1172	397975	RIPSEY 5	10/15/2009	2009	110181	
1173	397976	RIPSEY 6	10/15/2009	2009	110182	
1174	397977	RIPSEY 7	10/15/2009	2009	110183	
1175	397978	RIPSEY 8	10/15/2009	2009	110184	
1176	397979	RIPSEY 9	10/15/2009	2009	110185	
1177	397980	RIPSEY 10	10/15/2009	2009	110186	
1178	397981	RIPSEY 11	10/15/2009	2009	110187	
1179	397982	RIPSEY 12	10/15/2009	2009	110188	
1180	397983	RIPSEY 13	10/15/2009	2009	110189	
1181	397984	RIPSEY 14	10/15/2009	2009	110190	
1182	397985	RIPSEY 15	10/15/2009	2009	110191	
1183	397986	RIPSEY 16	10/14/2009	2009	110192	
1184	397987	RIPSEY 17	10/14/2009	2009	110193	
1185	397988	RIPSEY 18	10/14/2009	2009	110194	
1186	397989	RIPSEY 19	10/14/2009	2009	110195	

EXHIBIT A

No.	BLM Serial No. AMC	Claim Name	Location Date	Book/Dkt No.	Page	Amended Recording Information
1187	397990	RIPSEY 20	10/14/2009	2009	110196	
1188	397991	RIPSEY 21	10/14/2009	2009	110197	
1189	397992	RIPSEY 22	10/15/2009	2009	110198	
1190	397993	RIPSEY 23	10/15/2009	2009	110199	
1191	397994	RIPSEY 24	10/15/2009	2009	110200	
1192	397995	RIPSEY 25	10/15/2009	2009	110201	
1193	397996	RIPSEY 26	10/15/2009	2009	110202	
1194	397997	RIPSEY 27	10/15/2009	2009	110203	
1195	397998	RIPSEY 28	10/15/2009	2009	110204	
1196	397999	RIPSEY 29	10/15/2009	2009	110205	
1197	398000	RIPSEY 30	10/15/2009	2009	110206	
1198	398001	RIPSEY 31	10/15/2009	2009	110207	
1199	398002	RIPSEY 32	10/15/2009	2009	110208	
1200	398003	RIPSEY 33	10/15/2009	2009	110209	
1201	398004	RIPSEY 34	10/14/2009	2009	110210	
1202	398005	RIPSEY 35	10/14/2009	2009	110211	
1203	398006	RIPSEY 36	10/14/2009	2009	110212	
1204	398007	ELDER 1	10/20/2009	2009	110140	
1205	398008	ELDER 2	10/20/2009	2009	110141	
1206	398009	ELDER 3	10/20/2009	2009	110142	
1207	398010	ELDER 4	10/20/2009	2009	110143	
1208	398011	ELDER 5	10/20/2009	2009	110144	
1209	398012	ELDER 6	10/20/2009	2009	110145	
1210	398013	ELDER 7	10/20/2009	2009	110146	
1211	398014	ELDER 8	10/20/2009	2009	110147	
1212	398015	ELDER 9	10/20/2009	2009	110148	
1213	398016	ELDER 10	10/20/2009	2009	110149	
1214	398017	ELDER 11	10/20/2009	2009	110150	
1215	398018	ELDER 12	10/20/2009	2009	110151	
1216	398019	ELDER 13	10/20/2009	2009	110152	
1217	398020	ELDER 14	10/20/2009	2009	110153	
1218	398021	ELDER 15	10/20/2009	2009	110154	
1219	398022	ELDER 16	10/20/2009	2009	110155	
1220	398023	ELDER 17	10/20/2009	2009	110156	
1221	398024	ELDER 18	10/20/2009	2009	110157	
1222	398025	ELDER 19	10/20/2009	2009	110158	
1223	398026	ELDER 20	10/20/2009	2009	110159	
1224	398027	ELDER 21	10/20/2009	2009	110160	
1225	398028	ELDER 22	10/20/2009	2009	110161	
1226	398029	ELDER 23	10/20/2009	2009	110162	
1227	398030	ELDER 24	10/20/2009	2009	110163	

RECEIVED
 ELN AZ STATE OFFICE
 2010 AUG 19 P 2:52
 PHOENIX, ARIZONA

EXHIBIT A

No.	BLM Serial No. AMC	Claim Name	Location Date	Book/Dkt No.	Page	Amended Recording Information
1228	398031	ELDER 25	10/20/2009	2009	110164	
1229	398032	ELDER 26	10/20/2009	2009	110165	
1230	398033	ELDER 27	10/20/2009	2009	110166	
1231	398034	ELDER 28	10/20/2009	2009	110167	
1232	398035	ELDER 29	10/20/2009	2009	110168	
1233	398036	ELDER 30	10/20/2009	2009	110169	
1234	398037	ELDER 31	10/20/2009	2009	110170	
1235	398038	ELDER 32	10/20/2009	2009	110171	
1236	398039	ELDER 33	10/20/2009	2009	110172	
1237	398040	ELDER 34	10/20/2009	2009	110173	
1238	398041	ELDER 35	10/20/2009	2009	110174	
1239	398042	ELDER 36	10/20/2009	2009	110175	
1240	398043	WOOLEY 1	10/7/2009	2009	110113	
1241	398044	WOOLEY 2	10/7/2009	2009	110114	
1242	398045	WOOLEY 3	10/7/2009	2009	110115	
1243	398046	WOOLEY 4	10/7/2009	2009	110116	
1244	398047	WOOLEY 5	10/7/2009	2009	110117	
1245	398048	WOOLEY 6	10/7/2009	2009	110118	
1246	398049	WOOLEY 7	10/7/2009	2009	110119	
1247	398050	WOOLEY 8	10/7/2009	2009	110120	
1248	398051	WOOLEY 9	10/7/2009	2009	110121	
1249	398052	WOOLEY 10	10/7/2009	2009	110122	
1250	398053	WOOLEY 11	10/7/2009	2009	110123	
1251	398054	WOOLEY 12	10/7/2009	2009	110124	
1252	398055	WOOLEY 13	10/7/2009	2009	110125	
1253	398056	WOOLEY 14	10/7/2009	2009	110126	
1254	398057	WOOLEY 15	10/7/2009	2009	110127	
1255	398058	WOOLEY 16	10/7/2009	2009	110128	
1256	398059	WOOLEY 17	10/7/2009	2009	110129	
1257	398060	WOOLEY 18	10/7/2009	2009	110130	
1258	398061	WOOLEY 19	10/13/2009	2009	110131	
1259	398062	WOOLEY 20	10/13/2009	2009	110132	
1260	398063	WOOLEY 21	10/13/2009	2009	110133	
1261	398064	WOOLEY 22	10/13/2009	2009	110134	
1262	398065	WOOLEY 23	10/13/2009	2009	110135	
1263	398066	WOOLEY 24	10/13/2009	2009	110136	
1264	398067	WOOLEY 25	10/13/2009	2009	110137	
1265	398068	WOOLEY 26	10/13/2009	2009	110138	
1266	398069	WOOLEY 27	10/13/2009	2009	110139	
1267	398070	PEG LEG 1	10/19/2009	2009	110077	
1268	398071	PEG LEG 2	10/19/2009	2009	110078	

EXHIBIT A

No.	BLM Serial No. AMC	Claim Name	Location Date	Book/Dkt No.	Page	Amended Recording Information
1269	398072	PEG LEG 3	10/19/2009	2009	110079	
1270	398073	PEG LEG 4	10/19/2009	2009	110080	
1271	398074	PEG LEG 5	10/19/2009	2009	110081	
1272	398075	PEG LEG 6	10/19/2009	2009	110082	
1273	398076	PEG LEG 7	10/19/2009	2009	110083	
1274	398077	PEG LEG 8	10/19/2009	2009	110084	
1275	398078	PEG LEG 9	10/19/2009	2009	110085	
1276	398079	PEG LEG 10	10/19/2009	2009	110086	
1277	398080	PEG LEG 11	10/19/2009	2009	110087	
1278	398081	PEG LEG 12	10/19/2009	2009	110088	
1279	398082	PEG LEG 13	10/19/2009	2009	110089	
1280	398083	PEG LEG 14	10/19/2009	2009	110090	
1281	398084	PEG LEG 15	10/19/2009	2009	110091	
1282	398085	PEG LEG 16	10/19/2009	2009	110092	
1283	398086	PEG LEG 17	10/19/2009	2009	110093	
1284	398087	PEG LEG 18	10/19/2009	2009	110094	
1285	398088	PEG LEG 19	10/19/2009	2009	110095	
1286	398089	PEG LEG 20	10/19/2009	2009	110096	
1287	398090	PEG LEG 21	10/19/2009	2009	110097	
1288	398091	PEG LEG 22	10/19/2009	2009	110098	
1289	398092	PEG LEG 23	10/19/2009	2009	110099	
1290	398093	PEG LEG 24	10/19/2009	2009	110100	
1291	398094	PEG LEG 25	10/19/2009	2009	110101	
1292	398095	PEG LEG 26	10/19/2009	2009	110102	
1293	398096	PEG LEG 27	10/19/2009	2009	110103	
1294	398097	PEG LEG 28	10/19/2009	2009	110104	
1295	398098	PEG LEG 29	10/19/2009	2009	110105	
1296	398099	PEG LEG 30	10/19/2009	2009	110106	
1297	398100	PEG LEG 31	10/19/2009	2009	110107	
1298	398101	PEG LEG 32	10/19/2009	2009	110108	
1299	398102	PEG LEG 33	10/19/2009	2009	110109	
1300	398103	PEG LEG 34	10/19/2009	2009	110110	
1301	398104	PEG LEG 35	10/19/2009	2009	110111	
1302	398105	PEG LEG 36	10/19/2009	2009	110112	
1303	398106	GILA 1	10/16/2009	2009	110050	
1304	398107	GILA 2	10/16/2009	2009	110051	
1305	398108	GILA 3	10/16/2009	2009	110052	
1306	398109	GILA 4	10/16/2009	2009	110053	
1307	398110	GILA 5	10/16/2009	2009	110054	
1308	398111	GILA 6	10/16/2009	2009	110055	
1309	398112	GILA 7	10/16/2009	2009	110056	

PHOENIX, ARIZONA

2019 AUG 19 2:52

RECEIVED
BLM AZ STATE OFFICE

EXHIBIT A

No.	BLM Serial No. AMC	Claim Name	Location Date	Book/Dkt No.	Page	Amended Recording Information	
1310	398113	GILA 8	10/16/2009	2009	110057		
1311	398114	GILA 9	10/16/2009	2009	110058		
1312	398115	GILA 10	10/16/2009	2009	110059		
1313	398116	GILA 11	10/16/2009	2009	110060		
1314	398117	GILA 12	10/16/2009	2009	110061		
1315	398118	GILA 13	10/16/2009	2009	110062		
1316	398119	GILA 14	10/16/2009	2009	110063		
1317	398120	GILA 15	10/16/2009	2009	110064		
1318	398121	GILA 16	10/16/2009	2009	110065		
1319	398122	GILA 17	10/16/2009	2009	110066		
1320	398123	GILA 18	10/16/2009	2009	110067		
1321	398124	GILA 19	10/16/2009	2009	110068		
1322	398125	GILA 20	10/16/2009	2009	110069		
1323	398126	GILA 21	10/16/2009	2009	110070		
1324	398127	GILA 22	10/16/2009	2009	110071		
1325	398128	GILA 23	10/16/2009	2009	110072		
1326	398129	GILA 24	10/16/2009	2009	110073		
1327	398130	GILA 25	10/16/2009	2009	110074		
1328	398131	GILA 26	10/16/2009	2009	110075		
1329	398132	GILA 27	10/16/2009	2009	110076		
1330	399168	HILL 4 (millsite)	1/21/2010	2010	11549		
1331	399169	HILL 5 (millsite)	1/21/2010	2010	11550		
1332	399170	HILL 6 (millsite)	1/21/2010	2010	11551		
1333	399171	HILL 7 (millsite)	1/21/2010	2010	11552		
1334	399172	HILL 8 (millsite)	1/21/2010	2010	11553		
1335	399173	HILL 9 (millsite)	1/21/2010	2010	11554		
1336	399174	HILL 10 (millsite)	1/21/2010	2010	11555		
1337	399175	HILL 11 (millsite)	1/21/2010	2010	11556		
1338	399176	HILL 12 (millsite)	1/21/2010	2010	11557		
1339	399177	HILL 13 (millsite)	1/21/2010	2010	11558		
1340	399178	HILL 14 (millsite)	1/21/2010	2010	11559		
1341	399179	HILL 15 (millsite)	1/21/2010	2010	11560		
1342	399180	HILL 16 (millsite)	1/25/2010	2010	11561		
1343	399181	HILL 17 (millsite)	1/25/2010	2010	11562		
1344	399182	HILL 18 (millsite)	1/25/2010	2010	11563		
1345	399183	HILL 19 (millsite)	1/25/2010	2010	11564		
1346	399184	HILL 20 (millsite)	1/25/2010	2010	11565		
1347	399185	HILL 21 (millsite)	1/25/2010	2010	11566		
1348	399186	HILL 22 (millsite)	1/25/2010	2010	11567		
1349	399187	HILL 23 (millsite)	1/25/2010	2010	11568		
1350	399188	HILL 24 (millsite)	1/25/2010	2010	11569		

EXHIBIT A

No.	BLM Serial No. AMC	Claim Name	Location Date	Book/Dkt No.	Page	Amended Recording Information
1351	399189	HILL 25 (millsite)	1/25/2010	2010	11570	
1352	399190	HILL 26 (millsite)	1/25/2010	2010	11571	
1353	399191	HILL 27 (millsite)	1/25/2010	2010	11572	
1354	399192	HILL 28 (millsite)	1/25/2010	2010	11573	
1355	399193	HILL 29 (millsite)	1/25/2010	2010	11574	
1356	399194	HILL 30 (millsite)	1/25/2010	2010	11575	
1357	399195	HILL 31 (millsite)	1/25/2010	2010	11576	
1358	399196	HILL 32 (millsite)	1/25/2010	2010	11577	
1359	399197	HILL 33 (millsite)	1/25/2010	2010	11578	
1360	399198	SPRING 1	1/15/2010	2010	11579	
1361	399199	SPRING 2	1/15/2010	2010	11580	
1362	399200	SPRING 3	1/15/2010	2010	11581	
1363	399201	SPRING 4	1/15/2010	2010	11582	
1364	399202	SPRING 5	1/15/2010	2010	11583	
1365	399203	SPRING 6	1/15/2010	2010	11584	
1366	399204	SPRING 7	1/15/2010	2010	11585	
1367	399205	SPRING 8	1/15/2010	2010	11586	
1368	399206	SPRING 9	1/15/2010	2010	11587	
1369	399207	SPRING 10	1/15/2010	2010	11588	
1370	399208	SPRING 11	1/15/2010	2010	11589	
1371	399209	SPRING 12	1/15/2010	2010	11590	
1372	399210	SPRING 13	1/15/2010	2010	11591	
1373	399211	SPRING 14	1/15/2010	2010	11592	
1374	399212	SPRING 15	1/15/2010	2010	11593	
1375	401968	SCOTT #1	8/5/2010	2010	77252	
1376	401969	SCOTT #2	8/5/2010	2010	77253	
1377	401970	SCOTT #3	8/5/2010	2010	77254	
1378	401971	SCOTT #4	8/5/2010	2010	77255	
1379	401972	SCOTT #5	8/5/2010	2010	77256	
1380	401973	SCOTT #6	8/5/2010	2010	77257	
1381	401974	SCOTT #7	8/5/2010	2010	77258	
1382	401975	SCOTT #8	8/5/2010	2010	77259	
1383	401976	SCOTT #9	8/5/2010	2010	77260	
1384	401977	SCOTT #10	8/5/2010	2010	77261	
1385	401978	SCOTT #11	8/5/2010	2010	77262	
1386	401979	SCOTT #12	8/5/2010	2010	77263	
1387	401980	SCOTT #13	8/5/2010	2010	77264	
1388	401981	SCOTT #14	8/5/2010	2010	77265	
1389	401982	SCOTT #15	8/12/2010	2010	77266	
1390	401983	SCOTT #16	8/12/2010	2010	77267	
1391	401984	SCOTT #17	8/12/2010	2010	77268	

PHOENIX ARIZONA
 2019 AUG 19 P 2:52
 RECEIVED
 BLM AZ STATE OFFICE

EXHIBIT A

No.	BLM Serial No. AMC	Claim Name	Location Date	Book/Dkt No.	Page	Amended Recording Information	
1392	401985	SCOTT #18	8/12/2010	2010	77269		
1393	401986	SCOTT #19	8/12/2010	2010	77270		
1394	401987	SCOTT #20	8/12/2010	2010	77271		
1395	401988	SCOTT #21	8/12/2010	2010	77272		
1396	401989	SCOTT #22	8/12/2010	2010	77273		
1397	401990	HALEY #23	8/5/2010	2010	77274		
1398	401991	HALEY #24	8/3/2010	2010	77275		
1399	401992	HALEY #25	8/3/2010	2010	77276		
1400	401993	HALEY #26	8/3/2010	2010	77277		
1401	401994	HALEY #27	8/3/2010	2010	77278		
1402	401995	HALEY #28	8/3/2010	2010	77279		
1403	401996	HALEY #29	8/3/2010	2010	77280		
1404	401997	HALEY #30	8/3/2010	2010	77281		
1405	401998	HALEY #31	8/3/2010	2010	77282		
1406	401999	HALEY #32	8/3/2010	2010	77283		
1407	407395	WALNUT 1	4/19/2011	2011	38471		
1408	407396	WALNUT 2	4/19/2011	2011	38472		
1409	407397	WALNUT 3	4/19/2011	2011	38473		
1410	407398	WALNUT 4	4/19/2011	2011	38474		
1411	407399	WALNUT 5	4/19/2011	2011	38475		
1412	407400	WALNUT 6	4/19/2011	2011	38476		
1413	407401	WALNUT 7	4/19/2011	2011	38477		
1414	407402	WALNUT 8	4/19/2011	2011	38478		
1415	407403	WALNUT 9	4/19/2011	2011	38479		
1416	407404	WALNUT 10	4/19/2011	2011	38480		
1417	407405	WALNUT 11	4/19/2011	2011	38481		
1418	407406	WALNUT 12	4/19/2011	2011	38482		
1419	407407	WALNUT 13	4/19/2011	2011	38483		
1420	407408	WALNUT 14	4/19/2011	2011	38484		
1421	407409	WALNUT 15	4/19/2011	2011	38485		
1422	407410	WALNUT 16	4/19/2011	2011	38486		
1423	407411	WALNUT 17	4/19/2011	2011	38487		
1424	407412	WALNUT 18	4/19/2011	2011	38488		
1425	407413	WALNUT 19	4/19/2011	2011	38489		
1426	407414	WALNUT 20	4/19/2011	2011	38490		
1427	407415	WALNUT 21	4/19/2011	2011	38491		
1428	407416	WALNUT 22	4/20/2011	2011	38492		
1429	407417	WALNUT 23	4/20/2011	2011	38493		
1430	407418	WALNUT 24	4/20/2011	2011	38494		
1431	407419	WALNUT 25	4/20/2011	2011	38495		
1432	407420	WALNUT 26	4/20/2011	2011	38496		

EXHIBIT A

No.	BLM Serial No. AMC	Claim Name	Location Date	Book/Dkt No.	Page	Amended Recording Information
1433	407421	WALNUT 27	4/20/2011	2011	38497	
1434	407422	WALNUT 28	4/20/2011	2011	38498	
1435	407423	WALNUT 29	4/20/2011	2011	38499	
1436	407424	WALNUT 30	4/20/2011	2011	38500	
1437	407425	WALNUT 31	4/20/2011	2011	38501	
1438	407426	WALNUT 32	4/22/2011	2011	38502	
1439	407427	WALNUT 33	4/21/2011	2011	38503	
1440	407428	WALNUT 34	4/21/2011	2011	38504	
1441	407429	WALNUT 35	4/21/2011	2011	38505	
1442	407430	WALNUT 36	4/21/2011	2011	38506	
1443	407431	WALNUT 37	4/20/2011	2011	38507	
1444	407432	WALNUT 38	4/20/2011	2011	38508	
1445	407433	WALNUT 39	4/20/2011	2011	38509	
1446	407434	WALNUT 40	4/21/2011	2011	38510	
1447	407435	WALNUT 41	4/21/2011	2011	38511	
1448	407436	WALNUT 42	4/21/2011	2011	38512	
1449	407437	WALNUT 43	4/21/2011	2011	38513	
1450	407438	WALNUT 44	4/21/2011	2011	38514	
1451	407439	WALNUT 45	4/21/2011	2011	38515	
1452	407440	WALNUT 46	4/21/2011	2011	38516	
1453	407441	PROSPER 1	4/29/2011	2011	38517	
1454	407442	PROSPER 2	4/29/2011	2011	38518	
1455	407443	PROSPER 3	4/29/2011	2011	38519	
1456	407444	PROSPER 4	4/29/2011	2011	38520	
1457	407445	PROSPER 5	4/29/2011	2011	38521	
1458	407446	PROSPER 6	4/29/2011	2011	38522	
1459	407447	PROSPER 7	4/29/2011	2011	38523	
1460	407448	PROSPER 8	4/29/2011	2011	38524	
1461	407449	PROSPER 9	4/29/2011	2011	38525	
1462	407450	PROSPER 10	4/29/2011	2011	38526	
1463	407451	PROSPER 11	4/29/2011	2011	38527	
1464	407452	PROSPER 12	4/29/2011	2011	38528	
1465	407453	PROSPER 13	4/29/2011	2011	38529	
1466	407454	PROSPER 14	4/29/2011	2011	38530	
1467	407455	PROSPER 15	4/29/2011	2011	38531	
1468	407456	PROSPER 16	4/29/2011	2011	38532	
1469	407457	PROSPER 17	4/29/2011	2011	38533	
1470	407458	PROSPER 18	4/29/2011	2011	38534	
1471	407459	PROSPER 19	4/1/2011	2011	38535	
1472	407460	PROSPER 20	4/1/2011	2011	38536	
1473	407461	PROSPER 21	4/1/2011	2011	38537	

RECEIVED
 BLM STATE OFFICE
 2019 AUG 19 P 2:52
 PHOENIX, ARIZONA

EXHIBIT A

No.	BLM Serial No. AMC	Claim Name	Location Date	Book/Dkt No.	Page	Amended Recording Information	
1474	407462	PROSPER 22	4/1/2011	2011	38538		
1475	407463	PROSPER 23	4/1/2011	2011	38539		
1476	407464	PROSPER 24	4/1/2011	2011	38540		
1477	407465	PROSPER 25	4/1/2011	2011	38541		
1478	407466	PROSPER 26	4/1/2011	2011	38542		
1479	407467	PROSPER 27	4/1/2011	2011	38543		
1480	407468	PROSPER 28	4/1/2011	2011	38544		
1481	407469	PROSPER 29	4/1/2011	2011	38545		
1482	407470	PROSPER 30	4/1/2011	2011	38546		
1483	407471	PROSPER 31	4/1/2011	2011	38547		
1484	407472	PROSPER 32	4/1/2011	2011	38548		
1485	407473	PROSPER 33	4/1/2011	2011	38549		
1486	407474	PROSPER 34	4/1/2011	2011	38550		
1487	407475	PROSPER 35	4/1/2011	2011	38551		
1488	407476	PROSPER 36	4/1/2011	2011	38552		
1489	407477	PROSPER 37	4/1/2011	2011	38553		
1490	407478	PROSPER 38	4/1/2011	2011	38554		
1491	407479	PROSPER 39	4/1/2011	2011	38555		
1492	407480	PROSPER 40	4/1/2011	2011	38556		
1493	407481	PROSPER 41	4/1/2011	2011	38557		
1494	407482	PROSPER 42	4/1/2011	2011	38558		
1495	407483	PROSPER 43	4/1/2011	2011	38559		
1496	407484	PROSPER 44	4/1/2011	2011	38560		
1497	407485	PROSPER 45	4/1/2011	2011	38561		

EXHIBIT A

**ASARCO LLC and ASARCO INC.
CLAIMS LOCATED IN GILA COUNTY, ARIZONA
RAY MINE**

No.	BLM Serial No. AMC	CLAIM NAME	Location Date	Book/ Docket	Page	Amended Recording Information	Township Range Section
✓ 1	48329	Little Emma	6/27/1940	48	180		4S 15E 23
✓ 2	48330	Pedro	7/26/1940	48	181		4S 15E 23
✓ 3	48336	Atlas No. 2	8/31/1940	48	193		4S 15E 23
✓ 4	48339	COBRE HIERRO	8/31/1940	48	194		4S 15E 26/27
✓ 5	48340	CUPRITE	8/31/1940	48	195		4S 15E 023
✓ 6	48341	EMERALD	8/31/1940	48	195		4S 15E 027
✓ 7	48343	LORRAINE	8/31/1940	48	196		4S 10E
✓ 8	48344	LOGAN	8/31/1940	48	196		4S 15E
✓ 9	48345	O'CARROLL	8/31/1940	48	196		4S 15E 26
✓ 10	48346	OLD HAYSEED	8/31/1940	48	197		4S 15E 23/26
✓ 11	48351	RINGTAIL SNORTER	8/31/1940	48	198		4S 15E 22,23,26,27
✓ 12	48353	WHISTLER	8/31/1940	48	199		4S 15E 23
✓ 13	48357	BLUE BIRD	6/5/1939	48	22		4S 15E 23
✓ 14	48363	TORNADO	4/14/1948	49	15		4S 15E 26
✓ 15	48364	BISCUIT	4/14/1948	49	15		4S 15E 26
✓ 16	48365	SLEEPING BEAUTY	4/14/1948	49	15		4S 15E 26
✓ 17	48366	WILD WEST	4/14/1948	49	14		4S 15E 26
✓ 18	48367	MID WEST	4/14/1948	49	14		4S 15E 26
✓ 19	48370	QUARTZITE	8/5/1939	48	27		4S 15E 23
✓ 20	48371	PIRATE	6/7/1939	48	27		4S 15E 26
✓ 21	48372	JUNCTION	6/5/1939	48	24		4S 15E 23
✓ 22	48373	GRAND VIEW	6/6/1939	48	24		4S 15E 26
✓ 23	48387	SAMPLE	5/27/1048	49	29		4S 15E 23/26
✓ 24	48392	RATTLER	7/19/1960	119	333		4S 15E 26/27
✓ 25	48393	RATTLER EXTENSION 1	8/8/1960	273	708		4S 15E 26/27
✓ 26	48394	RATTLER EXTENSION 2	8/8/1960	273	709		4S 15E 26/27
✓ 27	48395	RATTLER EXTENSION 3	8/8/1960	273	710		4S 15E 26
✓ 28	48396	RATTLER EXTENSION 4	8/9/1960	273	711		4S 15E 27

RECEIVED
 BLM AZ STATE OFFICE
 PHOENIX, ARIZONA
 JUN 15 2011

EXHIBIT A

No.	BLM Serial No. AMC	CLAIM NAME	Location Date	Book/ Docket	Page	Amended	Township Range Section
						Recording Information	
29	48397	RATTLER EXTENSION 5	8/9/1960	273	712		4S 15E 26/27
30	48398	RATTLER EXTENSION 6	8/9/1960	273	713		4S 15E 27
31	48399	RATTLER EXTENSION 7	8/9/1960	273	714		4S 15E 26/27
32	48400	FRACTION NO 2	9/12/1968	244	24		4S 15E 23,26,27
33	48401	Porphyry	1/30/1940	48	158		
34	48402	Quartzite	1/30/1940	48	158		
35	48405	Black Copper, Amended	3/15/1907	8	454	48 / 144	
36	48406	Blue Copper, Amended	3/15/1907	8	454	48 /145	
37	48413	Keystone, Amended	4/25/1907	8	512	48 /152	
38	48418	North Star, Amended	11/22/1906	8	429	48 / 157	
39	48420	Senator, Amended	3/15/1907	8	455	48 /160	
40	48428	Tip Top, Amended	1/10/1907	16	118	48 /166	
41	66773	Virginia #1	2/25/1962	135	451	2013-007592	
42	66774	Virginia #2	2/25/1962	135	452	2013-007593	
43	66775	Virginia #3	4/26/1962	136	453	2013-007594	
44	66776	Virginia #4	4/26/1962	136	454	2013-007595	
45	66991	Chilito No. 1	8/5/1948	47, Mines	577	225/136	
46	66992	Chilito No. 2,	9/5/1948	47, Mines	580	225 /137	
47	66993	Cobre Verde No. 8 (aka Chilito No. 3;	6/10/1937	41, Mines	464	224/334 225/138	
48	66994	Chilito No. 4, Amended	8/5/1948	47, Mines	578	225/139	
49	66995	Chilito No. 41	11/28/1967	225	170		
50	66996	Chilito No. 6, Amended	9/5/1948	47, Mines	581	42 Mines 225 / 140	
51	66997	Chilito No. 7, Amended,	9/4/1948	47, Mines	582	42, Mines 225 / 141	
52	66998	Chilito No. 8, Amended	9/4/1948	47, Mines	583	225 / 142	
53	66999	Copper Glance No. 1 (aka Chilito 12)	6/10/1937	41, Mines	464	42 Mines/246 225 / 145	

EXHIBIT A

No.	BLM Serial No. AMC	CLAIM NAME	Location Date	Book/Docket	Page	Amended	Township Range Section
						Recording Information	
54	67000	Copper Glance No. 2 (aka Chilito 13)	6/10/1937	41, Mines	465	42, Mines/247 225 /146	
55	67001	Two Bridges (aka Chilito 14)	5/19/1948	47, Mines	559	42, Mines/248 225 / 147	
56	67002	Evener (aka Chilito 15)	5/19/1948	47, Mines	560	42, Mines /249 225 / 148	
57	67003	Copper Glance No. 7 (aka Chilito 19)	6/10/1937	41, Mines	466	42, Mines /250 225 / 149	
58	67004	Chilena No. 3 (aka Chilito 29)	5/14/1948	47, Mines	556	42 Mines/260 225 / 159	
59	67005	Chilena No. 4 (Chilito 30)	5/14/1948	47, Mines	557	42 Mines/261 225 / 160	
60	67006	Chilena No. 5 (aka Chilito 32)	5/17/1948	47, Mines	558	42 Mines/262 225 / 161	
61	67007	Chilena No. 2 (aka Chilito 33)	5/14/1948	47, Mines	555	42 Mines/263 225/162	
62	67008	Chilito No. 42	7/23/1968	238	465		
63	67009	Ethel	10/9/1928	41, Mines	12		
64	67010	Spring	12/9/1939	47, Mines	121		
65	67011	Drusilla	8/1/1939	47, Mines	93		
66	67012	Fanny	8/1/1939	47, Mines	94		
67	67013	Chilito No. 9	9/8/1948	47, Mines	586	224/335 225/143	
68	67014	Black Eagle No. 1	7/1/1953	49, Mines	550		
69	67015	Black Eagle No. 2	7/1/1953	49, Mines	550		
70	67016	Black Eagle No. 3	7/1/1953	49, Mines	551		
71	67017	Black Eagle No. 4	7/1/1953	49, Mines	551		
72	67018	Black Eagle No. 5	7/1/1953	49, Mines	551		
73	67019	Black Eagle No. 6	7/1/1953	49, Mines	552		
74	67020	Fraction No. 6	12/12/1963	160	511	226 / 250	
75	67021	Dick No. 17	10/6/1956	62	354		
76	67022	Dick No. 18	10/6/1956	62	355		

RECEIVED
 BLM AZ STATE OFFICE
 2019 AUG 19 PM 2:52
 PHOENIX, ARIZONA

EXHIBIT A

No.	BLM Serial No. AMC	CLAIM NAME	Location Date	Book/ Docket	Page	Amended	Township Range Section
						Recording Information	
77	67023	Dick No. 19	10/6/1956	62	356		
78	67024	Dick No. 20	10/6/1956	62	357		
79	69887	Brick #1 (No One)	7/1/1923	16	527		4S 15E 027
90	69888	Brick #2 No Two	7/1/1923	16	527		4S 15E 028
91	69889	Brick #3 No Three	7/1/1923	16	528		4S 15E 027
92	69890	Brick #4 (No Four)	7/1/1923	16	528		4S 15E 027
93	69891	Brick No 5	9/20/1926	16	597		4S 15E 028
94	69892	Brick No 6	9/20/1926	16	597		4S 15E 022
95	69893	Brick No 7	9/20/1926	39	336		4S 15E 027
96	69894	Brick No 8	9/20/1926	39	337		4S 15E 022
97	69895	Brick #9 No Nine	7/1/1923	16	529		4S 15E 027
98	69896	Brick #10 No Ten	7/1/1923	16	529		4S 15E 028
99	69897	Brick No 11	9/20/1926	39	338		4S 15E 028
100	69898	Brick No 12	9/20/1926	39	339		4S 15E 027
101	69899	Lead Silver No 1	7/1/1927	16	610		4S 15E 028
102	69900	Lead Silver No 2	7/1/1927	16	611		4S 15E 028
103	69901	Lead Silver No 3	7/1/1927	39	618		4S 15E 028/033
104	69902	Lead Silver No 4	7/1/1927	16	611		4S 15E 033
105	69903	Lead Silver No 5	7/21/1927	16	612		4S 15E 027
106	69904	Lead Silver #6	7/28/1927	16	612		4S 15E 028
107	69905	Lead Silver No 7	7/28/1927	16	612		4S 15E 028
108	314545	Steamboat 1	3/13/1991	829	934-36		
109	314546	Steamboat 2	3/13/1991	829	937-39		
110	314547	Steamboat 3	3/13/1991	829	940-42		
111	314548	Steamboat 4	3/13/1991	829	943-45		
112	314549	Steamboat 5	3/13/1991	829	946-48		
113	314550	Steamboat 6	3/13/1991	829	949-51		
114	314551	Steamboat 7	3/13/1991	829	952-54		

EXHIBIT A

No.	BLM Serial No. AMC	CLAIM NAME	Location Date	Book/ Docket	Page	Amended	Township Range Section
						Recording Information	
115	314552	Steamboat 8	3/13/1991	829	955-57		
116	314553	Steamboat 9	3/13/1991	829	958-60		
117	314554	Steamboat 10	3/13/1991	829	961-63		
118	314555	Steamboat 11	3/14/1991	829	964-66		
119	314556	Steamboat 12	3/14/1991	829	967-69		
120	314557	Steamboat 13	3/14/1991	829	970-72		
121	314558	Steamboat 14	3/14/1991	829	973-75		
122	314559	Steamboat 15	3/14/1991	829	976-78		
123	314560	Steamboat 16	3/14/1991	829	979-81		
124	314561	Steamboat 17	3/14/1991	829	982-84		
125	314562	Steamboat 18	3/14/1991	829	985-87		
126	314563	Steamboat 19	3/14/1991	829	988-90		
127	314564	Steamboat 20	3/14/1991	829	991-93		
128	314565	Steamboat 21	3/14/1991	829	994-96		
129	314566	Steamboat 22	3/14/1991	829	997-99		
130	314567	Steamboat 23	3/14/1991	829	1000-02		
131	314568	Steamboat 24	3/14/1991	830	1001-03		
132	314569	Steamboat 25	3/14/1991	830	1004-06		
133	314570	Steamboat 26	3/14/1991	830	1007-09		
134	314571	Steamboat 27	3/14/1991	830	10 to 12		
135	314572	Steamboat 28	3/14/1991	830	13-15		
136	314573	Steamboat 29	3/14/1991	830	16-18		
137	314574	Steamboat 30	3/14/1991	830	19-21		
138	314575	Steamboat 31	3/14/1991	830	22-24		
139	314576	Steamboat 32	3/15/1991	830	25-27		
140	314577	Steamboat 33	3/15/1991	830	28-30		
141	314588	Steamboat 44	3/27/1991	830	61-63	2008-003067	
142	314589	Steamboat 45	3/27/1991	830	64-66	2008-003068	
143	314590	Steamboat 46	3/27/1991	830	67-69	2008-003069	
144	314591	Steamboat 47	3/27/1991	830	70-72	2008-003070	
145	314592	Steamboat 48	3/27/1991	830	73-75	2008-003071	
146	314593	Steamboat 49	3/15/1991	830	76-78	2008-003072	
147	314594	Steamboat 50	3/15/1991	830	79-81	2008-003073	
148	314595	Steamboat 51	3/15/1991	830	82-84		
149	314596	Steamboat 52	3/15/1991	830	85-87	2008-003074	
150	314597	Steamboat 53	3/15/1991	830	88-90		
151	314598	Steamboat 54	3/15/1991	830	91-93		
152	314599	Steamboat 55	3/15/1991	830	94-96		
153	314600	Steamboat 56	3/15/1991	830	97-99		
154	314601	Steamboat 57	3/15/1991	830	100-02		
155	314602	Steamboat 58	3/15/1991	830	103-05		
156	314603	Steamboat 59	3/15/1991	830	106-08		

RECEIVED
 BLM AZ STATE OFFICE
 2019 AUG 19 2:52
 PHOENIX, ARIZONA

EXHIBIT A

No.	BLM Serial No. AMC	CLAIM NAME	Location Date	Book/ Docket	Page	Amended	Township Range Section
						Recording Information	
157	314604	Steamboat 60	3/15/1991	830	109-111		
158	314605	Steamboat 61	4/23/1991	830	112-14		
159	314606	Steamboat 62	4/23/1991	830	115-17		
160	314607	Steamboat 63	4/23/1991	830	118-20		
161	314608	Steamboat 64	4/23/1991	830	121-23		
162	314609	Steamboat 65	4/23/1991	830	124-26		
163	314610	Steamboat 66	4/23/1991	830	127-29		
164	314611	Steamboat 67	4/23/1991	830	130-32		
165	314612	Steamboat 68	4/24/1991	830	133-35		
166	314613	Steamboat 69	4/24/1991	830	136-38		
167	331681	San Bernardo #4	10/17/1994	95	660514	2013-007588	
168	331682	San Bernardo #5	10/17/1994	95	664121	2013-007589	
169	331683	San Bernardo #7	10/17/1994	95	660515	2013-007591	
170	331693	San Bernardo #6	10/17/1994	95	656841	2013-007590	
171	331720	Good Hope #1	10/21/1994	95	660017	2013-007576	
172	331721	San Bernardo #3	10/17/1994	95	660016	2013-007587	
173	332205	Good Hope #6	11/28/1994	95	662348	2013-007581	
174	332206	Good Hope #7	10/21/1994	95	660694	2013-007582	
175	332432	Good Hope #2	10/30/1994	95	660018	2013-007577	
176	332433	Good Hope #3	10/30/1994	95	660019	2013-007578	
177	332765	Good Hope #10	12/29/1994	95	662612	2013-007584	
178	332903	Good Hope #4	12/31/1994	95	662166	2013-007579	
179	373897	San Bernardo #1	9/1/2006	2006	20686	2013-007585	
180	386029	Notus # 1	8/8/2007	2007-016547			
181	386030	Notus # 2	8/8/2007	2007-016548			
182	386031	Notus # 3	8/8/2007	2007-016549			
183	386032	Notus # 4	8/8/2007	2007-016550			
184	386033	Notus # 5	8/8/2007	2007-016551			
189	386034	Notus # 6	8/8/2007	2007-016552			
190	386035	Notus # 7	8/8/2007	2007-016553			
191	386037	Eurus # 1	8/10/2007	2007-016500			
199	386038	Eurus # 2	8/10/2007	2007-016501			
200	386039	Eurus # 3	8/10/2007	2007-016502			
201	386040	Eurus # 4	8/10/2007	2007-016503			
202	386041	Eurus # 5	8/10/2007	2007-016504			
203	386042	Eurus # 6	8/10/2007	2007-016505			
204	386043	Eurus # 7	8/10/2007	2007-016506			
205	386044	Eurus # 8	8/10/2007	2007-016507			
206	386045	Eurus # 9	8/13/2007	2007-016508			
212	386046	Eurus # 10	8/13/2007	2007-016509			
213	386047	Zephyr # 1	8/15/2007	2007-016510			
214	386048	Zephyr # 2	8/15/2007	2007-016511			

EXHIBIT A

No.	BLM Serial No. AMC	CLAIM NAME	Location Date	Book/ Docket	Page	Amended	Township Range Section
						Recording Information	
215	386049	Zephyr # 3	8/15/2007	2007-016512			
222	386050	Zephyr # 4	8/15/2007	2007-016513			
223	386051	Zephyr # 5	8/15/2007	2007-016514			
224	386052	Zephyr # 6	8/15/2007	2007-016515			
225	386053	Zephyr # 7	8/15/2007	2007-016516			
226	386054	Zephyr # 8	8/14/2007	2007-016517			
227	386055	Zephyr # 9	8/15/2007	2007-016518			
228	386056	Zephyr # 10	8/14/2007	2007-016519			
229	386057	Boreas # 1	8/14/2007	2007-016520			
230	386058	Boreas # 2	8/14/2007	2007-016521			
231	386059	Boreas # 3	8/13/2007	2007-016522			
232	386060	Boreas # 4	8/7/2007	2007-016523			
233	386061	Boreas # 5	8/7/2007	2007-016524			
234	386062	Boreas # 6	8/7/2007	2007-016525			
235	386063	Boreas # 7	8/8/2007	2007-016526			
236	386064	Boreas # 8	8/7/2007	2007-016527			
237	386065	Boreas # 9	8/7/2007	2007-016528			
238	386066	Boreas # 10	8/7/2007	2007-016529			
239	386067	Boreas # 11	8/7/2007	2007-016530			
240	386068	Boreas # 12	8/6/2007	2007-016531			
241	386069	Boreas # 13	8/7/2007	2007-016532			
242	386070	Boreas # 14	8/7/2007	2007-016533			
243	386071	Boreas # 15	8/7/2007	2007-016534			
244	386072	Boreas # 16	8/6/2007	2007-016535			
245	386073	Boreas # 17	8/8/2007	2007-016536			
246	386074	Boreas # 18	8/8/2007	2007-016537			
247	386075	Boreas # 19	8/7/2007	2007-016538			
248	386076	Boreas # 20	8/6/2007	2007-016539			
249	386077	Boreas # 21	8/8/2007	2007-016540			
250	386078	Boreas # 22	8/8/2007	2007-016541			
251	386079	Boreas # 23	8/7/2007	2007-016542			
252	386080	Boreas # 24	8/6/2008	2007-016543			
253	386081	Boreas # 25	8/8/2007	2007-016544			
254	386082	Boreas # 26	8/8/2007	2007-016545			
255	386083	Boreas # 27	8/7/2007	2007-016546			
256	388558	Notus # 8	12/2/2007	2007-020496			
257	396974	Tornado #19	6/30/2009	2009	8010		
258	396975	Tornado #20	6/30/2009	2009	8011		
259	396976	Tornado #21	6/30/2009	2009	8012		
260	396984	Tornado #29	6/30/2009	2009	8018		
261	396985	Tornado #30	6/30/2009	2009	8019		
262	396986	Tornado #31	6/30/2009	2009	8020		

PHOENIX, ARIZONA

RECEIVED
BLM AZ STAFF OFFICE
2009 AUG 19 P 2: 53

EXHIBIT A

No.	BLM Serial No. AMC	CLAIM NAME	Location Date	Book/ Docket	Page	Amended	Township Range Section
						Recording Information	
263	396987	Tornado #32	6/30/2009	2009	8021		
264	396988	Tornado #33	6/30/2009	2009	8022		
265	396989	Tornado #34	6/30/2009	2009	8023		
266	396990	Tornado #35	6/30/2009	2009	8024		
267	396991	Tornado #36	6/30/2009	2009	8025		
268	397002	Tornado #47	6/17/2009	2009	8026		
269	397003	Tornado #48	6/17/2009	2009	8027		
270	397004	Tornado #49	6/17/2009	2009	8028		
271	397005	Tornado #50	6/17/2009	2009	8029		
272	397012	Tornado #57	6/17/2009	2009	8036		
273	397013	Tornado #58	6/17/2009	2009	8037		
274	397014	Tornado #59	6/17/2009	2009	8038		
275	397015	Tornado #60	6/17/2009	2009	8039		
276	397016	Tornado #61	6/17/2009	2009	8040		
277	397017	Tornado #62	6/17/2009	2009	8041		
278	397018	Tornado #63	6/17/2009	2009	8042		
279	397019	Tornado #64	6/17/2009	2009	8043		
280	397020	Tornado #65	6/10/2009	2009	8044		
281	397021	Tornado #66	6/10/2009	2009	8045		
282	397022	Tornado #67	6/10/2009	2009	8046		
283	397023	Tornado #68	6/10/2009	2009	8047		
284	397024	Tornado #69	6/10/2009	2009	8048		
285	397025	Tornado #70	6/10/2009	2009	8049		
286	397026	Tornado #71	6/10/2009	2009	8050		
287	397027	Tornado #72	6/10/2009	2009	8051		
288	397028	Tornado #73	6/10/2009	2009	8052		
289	397029	Tornado #74	6/10/2009	2009	8053		
290	397030	Tornado #75	6/10/2009	2009	8054		
291	397031	Tornado #76	6/10/2009	2009	8055		
292	397032	Tornado #77	6/10/2009	2009	8056		
293	397033	Tornado #78	6/10/2009	2009	8057		
294	397034	Tornado #79	6/10/2009	2009	8058		
295	397035	Tornado #80	6/10/2009	2009	8059		
296	397036	Tornado #81	6/10/2009	2009	8060		
297	397037	Tornado #82	6/10/2009	2009	8061		
298	397038	Tornado #83	6/24/2009	2009	8062		
299	397039	Tornado #84	6/24/2009	2009	8063		
300	397040	Tornado #85	6/24/2009	2009	8064		
301	397041	Tornado #86	6/24/2009	2009	8065		
302	397042	Tornado #87	6/24/2009	2009	8066		
303	397043	Tornado #88	6/24/2009	2009	8067		
304	397044	Tornado #89	6/29/2009	2009	8068		

EXHIBIT A

No.	BLM Serial No. AMC	CLAIM NAME	Location Date	Book/ Docket	Page	Amended	Township Range Section
						Recording Information	
305	397045	Tornado #90	6/29/2009	2009	8069		
306	397046	Tornado #91	6/29/2009	2009	8070		
309	397047	Tornado #92	6/3/2009	2009	8071		
310	397048	Tornado #93	6/3/2009	2009	8072		
311	397049	Tornado #94	6/3/2009	2009	8073		
312	397050	Tornado #95	6/3/2009	2009	8074		
313	397051	Tornado #96	6/3/2009	2009	8075		
314	397052	Tornado #97	6/3/2009	2009	8076		
315	397053	Tornado #98	6/3/2009	2009	8077		
316	397054	Tornado #99	6/3/2009	2009	8078		
317	397055	Tornado #100	6/3/2009	2009	8079		
318	397056	Tornado #101	6/3/2009	2009	8080		
319	397057	Tornado #102	6/3/2009	2009	8081		
320	397058	Tornado #103	6/3/2009	2009	8082		
321	397059	Tornado #104	6/3/2009	2009	8083		
322	397060	Tornado #105	6/3/2009	2009	8084		
323	397061	Tornado #106	6/3/2009	2009	8085		
324	397062	Tornado #107	6/3/2009	2009	8086		
325	397063	Tornado #108	6/3/2009	2009	8087		
326	397064	Tornado #109	6/3/2009	2009	8088		
327	397065	Tornado #110	6/8/2009	2009	8089		
328	397066	Tornado #111	6/8/2009	2009	8090		
329	397067	Tornado #112	6/8/2009	2009	8091		
330	397068	Tornado #113	6/8/2009	2009	8092		
331	397069	Tornado #114	6/8/2009	2009	8093		
332	397070	Tornado #115	6/15/2009	2009	8094		
333	397071	Tornado #116	6/15/2009	2009	8095		
334	397072	Tornado #117	6/15/2009	2009	8096		
335	397073	Tornado #118	6/15/2009	2009	8097		
336	402000	Chilito 43	8/16/2010	2010	11449		
337	402001	Chilito 42	8/6/2010	2010	11450		
338	425941	Good Hope #5	11/19/2013	2013	013701		
339	425942	Good Hope #9	11/19/2013	2013	013702		
340	430625	Chilito North 1	2/5/2015	2015	002129		4S 15E 15/22
341	430626	Chilito North 2	2/5/2015	2015	002130		4S 15E 15/22
342	430627	Chilito North 3	2/5/2015	2015	002131		4S 15E 15
343	430628	Chilito North 4	2/5/2015	2015	002132		4S 15E 15
344	430629	Chilito North 5	2/11/2015	2015	002133		4S 15E 15
345	430630	Chilito North 6	2/11/2015	2015	002134		4S 15E 15
346	430631	Chilito North 7	2/11/2015	2015	002135		4S 15E 15
347	430632	Chilito North 8	2/11/2015	2015	002136		4S 15E 15

RECEIVED
 BLM AZ STATE OFFICE
 2019 AUG 19 P 2:53
 PHOENIX, ARIZONA

EXHIBIT A

No.	BLM Serial No. AMC	CLAIM NAME	Location Date	Book/ Docket	Page	Amended	Township Range Section
						Recording Information	
348	430633	Chilito North 9	2/11/2015	2015	002137		4S 15E 14/15
349	430634	Chilito North 10	2/10/2015	2015	002138		4S 15E 14
350	430635	Chilito North 11	2/10/2015	2015	002139		4S 15E 14
351	430636	Chilito North 12	2/10/2015	2015	002140		4S 15E 14
352	430637	Chilito North 13	2/10/2015	2015	002141		4S 15E 14
353	430638	Chilito North 14	2/10/2015	2015	002142		4S 15E 14
354	430639	Chilito North 15	2/10/2015	2015	002143		4S 15E 14
355	430640	Chilito North 16	2/10/2015	2015	002144		4S 15E 14
356	430641	Chilito North 17	2/10/2015	2015	002145		4S 15E 14
357	430642	Chilito North 18	2/11/2015	2015	002146		4S 15E 14/15
358	430643	Chilito North 19	2/11/2015	2015	002147		4S 15E 15
359	430644	Chilito North 20	1/22/2015	2015	002148		4S 15E 15
360	430645	Chilito North 21	1/22/2015	2015	002149		4S 15E 15
361	430646	Chilito North 22	2/11/2015	2015	002150		4S 15E 15
362	430647	Chilito North 23	2/5/2015	2015	002151		4S 15E 15
363	430648	Chilito North 24	2/5/2015	2015	002152		4S 15E 15
364	430649	Chilito North 25	2/5/2015	2015	002153		4S 15E 15
365	430650	Chilito North 26	2/5/2015	2015	002154		4S 15E 15
366	430651	Chilito North 27	1/26/2015	2015	002155		4S 15E 15
367	430652	Chilito North 28	1/26/2015	2015	002156		4S 15E 15
368	430653	Chilito North 29	1/26/2015	2015	002157		4S 15E 15
369	430654	Chilito North 30	1/26/2015	2015	002158		4S 15E 15
370	430655	Chilito North 31	2/2/2015	2015	002159		4S 15E 15
371	430656	Chilito North 32	2/2/2015	2015	002160		4S 15E 15
372	430657	Chilito North 33	2/2/2015	2015	002161		4S 15E 15
373	430658	Chilito North 34	2/2/2015	2015	002162		4S 15E 15
374	430659	Chilito North 35	2/2/2015	2015	002163		14/15
375	430660	Chilito North 36	2/3/2015	2015	002164		4S 15E 14
376	430661	Chilito North 37	2/3/2015	2015	002165		4S 15E 14
377	430662	Chilito North 38	2/3/2015	2015	002166		4S 15E 14
378	430663	Chilito North 39	2/3/2015	2015	002167		4S 15E 14
379	430664	Chilito North 40	2/3/2015	2015	002168		4S 15E 11/14
380	430665	Chilito North 41	2/3/2015	2015	002169		4S 15E 11/14
381	430666	Chilito North 42	2/3/2015	2015	002170		4S 15E 11/14
382	430667	Chilito North 43	2/2/2015	2015	002171		4S 15E
383	430668	Chilito North 44	2/2/2015	2015	002172		10/15

EXHIBIT A

No.	BLM Serial No. AMC	CLAIM NAME	Location Date	Book/ Docket	Page	Amended	Township Range Section
						Recording Information	
384	430669	Chilito North 45	2/2/2015	2015	002173		4S 15E 10/15
385	430670	Chilito North 46	2/2/2015	2015	002174		4S 15E 10/15
386	430671	Chilito North 47	2/2/2015	2015	002175		4S 15E 10/15
387	430672	Chilito North 48	1/26/2015	2015	002176		4S 15E 10/15
388	430673	Chilito North 49	1/26/2015	2015	002177		4S 15E 10/15
389	430674	Chilito North 50	1/26/2015	2015	002178		4S 15E 10/15
390	430675	Chilito North 51	1/26/2015	2015	002179		10/15
391	430676	Chilito North 52	2/4/2015	2015	002180		4S 15E 10
392	430677	Chilito North 53	2/4/2015	2015	002181		4S 15E 10
393	430678	Chilito North 54	2/9/2015	2015	002182		4S 15E 10
394	430679	Chilito North 55	2/9/2015	2015	002183		4S 15E 10
395	430680	Chilito North 56	2/9/2015	2015	002184		4S 15E 10
396	430681	Chilito North 57	2/4/2015	2015	002185		4S 15E 10
397	430682	Chilito North 58	2/4/2015	2015	002186		4S 15E 10
398	430683	Chilito North 59	2/4/2015	2015	002187		4S 15E 10
399	430684	Chilito North 60	2/4/2015	2015	002188		4S 15E 10
400	430685	Chilito North 61	2/4/2015	2015	002189		4S 15E 11
✓ 401	430686	Chilito North 62	2/4/2015	2015	002190		4S 15E 11
✓ 402	437297	San Bernardo 2	2/9/2016			2016-002489	23-4S-15E

RECEIVED
 BLM AZ STATE OFFICE
 2019 AUG 19 P 2:53
 PHOENIX, ARIZONA



Robin E. Barnes
Corporate Land Manager

Direct Dial: (520) 798-7796
RBarnes@asarco.com

August 15, 2019

Via Federal Express

Arizona State Office
Bureau of Land Management, Ste. 800
One North Central Avenue
Phoenix, AZ 85004-4427
602-417-9200

RECEIVED
BLM AZ STATE OFFICE
2019 AUG 19 P 2:53
PHOENIX, ARIZONA

RE: Notice of Intent to Hold and Payment of Annual Claim Maintenance Fee for 2019/2020

Dear Sir or Madam:

This will serve as notice that ASARCO LLC, a Delaware limited liability company, whose address for purposes of this filing is **5285 East Williams Circle, Ste. 2000, Tucson, AZ 85711** intends to hold the 18 mining claims and/or mill sites located in Santa Cruz County, Arizona, described in Exhibit A attached herewith, by payment of the annual claim maintenance fee of \$165.00 per claim or site. Therefore, enclosed is our check in the amount of \$2,970.00 to pay the appropriate claim maintenance fees for the assessment year beginning on September 1, 2019.

Please return a date-stamped copy of this letter and a receipt verifying payment has been received by your office to me at 5285 East Williams Circle, Ste. 2000, Tucson, AZ 85711.

Thank you for your assistance and please feel free to contact me with any questions or concerns.

Sincerely,

Robin E. Barnes, RL/CP
Corporate Land Manager

reb
Enclosures

4537638

EXHIBIT A

ASARCO LLC
 LODE MINING CLAIMS LOCATED IN SANTA CRUZ COUNTY, ARIZONA
 VENTURA CLAIM GROUP

No	Name of Claim	Location Date	BLM Serial No. AMC	Section	Township	Range	Docket	Page No.
1	West 137N	2/26/1974	17334	1, 2	23 South	15 East	174	58
2	West 138N		17335	1, 2	23 South	15 East	174	59
3	West 139A	5/8/1965	17306	1	23 South	15 East	60	251
4	West 140A	5/8/1965	17307	1	23 South	15 East	60	252
5	West 141A	5/8/1965	17308	1	23 South	15 East	60	253
6	West 142A	5/8/1965	17309	1	23 South	15 East	60	254
7	West 143		17283	1	23 South	15 East	57	572
8	West 166		17289	1, 12	23 South	15 East	56	166
9	West 168	10/24/1964	17291	1, 12	23 South	15 East	56	168
10	West 170	10/24/1964	17293	1, 12	23 South	15 East	56	170
11	M-129		333007	2	23 South	15 East	659	550
12	M-130		333008	2	23 South	15 East	659	552
13	M131		333009	2	23 South	15 East	659	554
14	M-132		333010	2	23 South	15 East	659	556
15	M-133		333011	2	23 South	15 East	659	558
16	M-134		333012	2	23 South	15 East	659	560
17	M-135		333013	2	23 South	15 East	659	562
18	M-136		333014	2	23 South	15 East	659	564

RECEIVED
 BLM AZ STATE OFFICE
 2019 AUG 19 P 2:53
 PHOENIX, ARIZONA



Robin E. Barnes
Corporate Land Manager

Direct Dial: (520) 798-7796
RBarnes@asarco.com

August 15, 2019

Via Federal Express

Arizona State Office
Bureau of Land Management, Ste. 800
One North Central Avenue
Phoenix, AZ 85004-4427
602-417-9200

RECEIVED
BLM AZ STATE OFFICE
2019 AUG 19 P 2:53
PHOENIX, ARIZONA

**RE: Notice of Intent to Hold and Payment of Annual Claim Maintenance Fee
for 2019/2020**

Dear Sir or Madam:

This will serve as notice that ASARCO LLC, a Delaware limited liability company, whose address for purposes of this filing is **5285 East Williams Circle, Ste. 2000, Tucson, AZ 85711** intends to hold the 55 mining claims and/or mill sites located in Pinal County, Arizona, described in Exhibit A attached herewith, by payment of the annual claim maintenance fee of \$165.00 per claim or site. Therefore, enclosed is our check in the amount of \$9,075.00 to pay the appropriate claim maintenance fees for the assessment year beginning on September 1, 2019.

Please return a date-stamped copy of this letter and a receipt verifying payment has been received by your office to me at 5285 East Williams Circle, Ste. 2000, Tucson, AZ 85711.

Thank you for your assistance and please feel free to contact me with any questions or concerns.

Sincerely,

Robin E. Barnes, RL/CP
Corporate Land Manager

reb
Enclosures

4537638

EXHIBIT A

**ASARCO LLC
LODE MINING CLAIMS LOCATED IN PINAL COUNTY, ARIZONA
SANTA CRUZ CLAIM GROUP**

No.	Name of Claim	Location Date	BLM Serial No. AMC	Section	Township	Range	Book	Page No.
1	NIK #1	7/2/1974	47329	23	6 South	4 East	761	127
2	NIK #2	7/2/1974	47330	23	6 South	4 East	761	128
3	NIK #3	7/2/1974	47331	23	6 South	4 East	761	129
4	NIK #4	7/2/1974	47332	23	6 South	4 East	761	130
5	NIK #5	7/2/1974	47333	23	6 South	4 East	761	131
6	NIK #6	7/2/1974	47334	23	6 South	4 East	761	132
7	NIK #7	7/2/1974	47335	23	6 South	4 East	761	133
8	NIK #8	7/2/1974	47336	23	6 South	4 East	761	134
9	NIK #9	7/2/1974	47337	23	6 South	4 East	761	135
10	NIK #10	7/2/1974	47338	23	6 South	4 East	761	136
11	NIK #11	7/2/1974	47339	23	6 South	4 East	761	137
12	NIK #12	7/2/1974	47340	23	6 South	4 East	761	138
13	NIK #13	7/2/1974	47341	23	6 South	4 East	761	139
14	NIK #14	7/2/1974	47342	23	6 South	4 East	761	140
15	NIK #15	7/2/1974	47343	23	6 South	4 East	761	141
16	NIK #16	7/2/1974	47344	23	6 South	4 East	761	142
17	NIK #17	7/2/1974	47345	23	6 South	4 East	761	143
18	NIK #18	7/2/1974	47346	23	6 South	4 East	761	144
19	NIK #19	7/2/1974	47347	24	6 South	4 East	761	145
20	NIK #20	7/2/1974	47348	24	6 South	4 East	761	146
21	NIK #21	7/2/1974	47349	24	6 South	4 East	761	147
22	NIK #22	7/2/1974	47350	24	6 South	4 East	761	148
23	NIK #23	7/2/1974	47351	24	6 South	4 East	761	149
24	NIK #24	7/2/1974	47352	24	6 South	4 East	761	150
25	NIK #25	7/2/1974	47353	24	6 South	4 East	761	151
26	NIK #26	7/2/1974	47354	24	6 South	4 East	761	152
27	NIK #27	7/2/1974	47355	24	6 South	4 East	761	153
28	NIK #28	7/2/1974	47356	24	6 South	4 East	761	154
29	NIK #29	7/2/1974	47357	24	6 South	4 East	761	155
30	NIK #30	7/2/1974	47358	24	6 South	4 East	761	156
31	NIK #31	7/2/1974	47359	24	6 South	4 East	761	157
32	NIK #32	7/2/1974	47360	24	6 South	4 East	761	158
33	NIK #33	7/2/1974	47361	24	6 South	4 East	761	159
34	NIK #34	7/2/1974	47362	24	6 South	4 East	761	160
35	NIK #35	7/2/1974	47363	24	6 South	4 East	761	161
36	NIK #36	7/2/1974	47364	24	6 South	4 East	761	162
37	NIK #37	7/2/1974	47365	12	6 South	4 East	761	163
38	NIK #38	7/2/1974	47366	12	6 South	4 East	761	164

EXHIBIT A

	Name of Claim		BLM Serial No. AMC	Section	Township	Range	Book	Page No.
39	NIK #39	7/2/1974	47367	12	6 South	4 East	761	165
40	NIK #40	7/2/1974	47368	12	6 South	4 East	761	166
41	NIK #41	7/2/1974	47369	12	6 South	4 East	761	167
42	NIK #50	7/2/1974	47370	12	6 South	4 East	761	176
43	NIK #51	7/2/1974	47371	12	6 South	4 East	761	177
44	NIK #52	7/2/1974	47372	12	6 South	4 East	761	178
45	NIK #53	7/2/1974	47373	12	6 South	4 East	761	179
46	NIK #54	7/2/1974	47374	12	6 South	4 East	761	180
47	CHAVO #42	3/8/1975	47320	12	6 South	4 East	785	415
48	CHAVO #43	3/8/1975	47321	12	6 South	4 East	785	416
49	CHAVO #44	3/8/1975	47322	12	6 South	4 East	785	417
50	CHAVO #45	3/8/1975	47323	12	6 South	4 East	785	418
51	CHAVO #46	3/8/1975	47324	12	6 South	4 East	785	419
52	CHAVO #47	3/8/1975	47325	12	6 South	4 East	785	420
53	CHAVO #48	3/8/1975	47326	12	6 South	4 East	785	421
54	CHAVO #49	3/8/1975	47327	12	6 South	4 East	785	422
55	CHAVO #55	4/1/1975	47328	12	6 South	4 East	785	414



Robin E. Barnes
Corporate Land Manager

Direct Dial: (520) 798-7796
RBarnes@asarco.com

August 15, 2019

Via Federal Express

Arizona State Office
Bureau of Land Management, Ste. 800
One North Central Avenue
Phoenix, AZ 85004-4427

RECEIVED
BLM AZ STATE OFFICE
2019 AUG 19 P 2:51
PHOENIX, ARIZONA

**RE: Notice of Intent to Hold and Payment of Annual Claim Maintenance Fee
for 2019/2020**

Dear Sir or Madam:

This will serve as notice that ASARCO LLC, a Delaware limited liability company, whose address for purposes of this filing is **5285 East Williams Circle, Ste. 2000, Tucson, AZ 85711** intends to hold the 188 mining claims and/or mill sites located in Pima County, Arizona, described in Exhibit A attached herewith, by payment of the annual claim maintenance fee of \$165.00 per claim or site. Therefore, enclosed is our check in the amount of \$31,020.00 to pay the appropriate claim maintenance fees for the assessment year beginning on September 1, 2018.

Please return a date-stamped copy of this letter and a receipt verifying payment has been received by your office to me at 5285 East Williams Circle, Ste. 2000, Tucson, AZ 85711.

Thank you for your assistance and please feel free to contact me with any questions or concerns.

Sincerely,

Robin E. Barnes, RL/CP
Corporate Land Manager

reb
Enclosures

#4537638

EXHIBIT A

ASARCO LLC LODE MINING CLAIMS LOCATED IN PIMA COUNTY, ARIZONA MISSION MINE

No.	BLM Serial No. AMC	Claim Name	Location Date	Book	Page	Township & Range	Section
1	22865	Piba No. 3	6/1/1967	3006	156	17S 12E	12
2	22866	Piba No. 4	6/1/1967	3006	157	17S 12E	12
3	22867	Peak No. 1	2/6/1952	444	77	17S 12E	12
4	22868	Peak No. 2	2/6/1952	444	78	17S 12E	12
5	22869	Peak No. 3	2/6/1952	444	79	17S 12E	12
6	22870	Peak No. 4	2/6/1952	444	80	17S 12E	12
7	22871	Peak No. 5	2/6/1952	444	81	17S 12E	12
8	22872	Peak No. 6	2/6/1952	444	82	17S 12E	12
9	22873	Peak No. 7	3/3/1952	1201	298	17S 12E	12
10	22874	Peak No. 8	3/3/1952	973	248	17S 12E	12
11	22875	Peak No. 9	3/13/1952	444	85	17S 12E	12
12	22876	Peak No. 10	3/13/1952	444	86	17S 12E	12
13	22877	Peak No. 11	3/13/1952	444	87	17S 12E	12
14	22878	Alpha No. 73	2/4/1954	3053	187	17S 12E	12
15	22879	Ban-Ana-PI No.1	10/25/1967	3108	340	17S 12E	12
16	22880	Ban-Ana-PI No.2	10/25/1967	3108	341	17S 12E	12
17	24403	Ute	9/15/1955	922	597	16S 12E	35
18	24404	Piute	9/15/1955	922	595	16S 12E	35
19	24405	Comanche	9/16/1955	1681	457	16S 12E	35
20	24406	Hopi	9/16/1955	891	379	16S 12E	35
21	24410	Yaqui	1/23/1957	1083	407	16S 12E	35
22	24411	Algonquin	1/23/1957	1083	405	16S 12E	35
23	24412	Iroquois	1/23/1957	1083	408	16S 12E	35
24	24413	Pueblo	12/19/1961	1877	167	16S 12E	35
25	24414	Acoma	1/23/1957	1110	221	16S 12E	35
26	24430	Blitz No. 6	4/28/1957	76	568	17S 12E	12
27	24433	Blitz No. 9	4/28/1957	76	571	17S 12E	12
28	24437	Cholla No. 1	7/7/1951	371	546	17S 12E	1,12
29	24438	Cholla No. 2	7/7/1951	371	547	17S 12E	12
30	24439	Cholla No. 3	7/7/1951	371	548	17S 12E	12
31	24440	Cholla No. 4	7/7/1951	371	549	17S 12E	12
32	24441	Cholla No. 5	7/7/1951	371	550	17S 12E	12
33	24442	Cholla No. 6	7/7/1951	371	551	17S 12E	12
34	24443	Cholla No. 7	7/7/1951	371	552	17S 12E	1,12
35	24444	Cholla No. 8	7/7/1951	371	553	17S 12E	1
36	24445	Valle	4/10/1947	73	448	17S 12E	12
37	24446	Valle No. 2	2/16/1952	433	164	17S 12E	12
38	24450	Valle No. 6	2/23/1952	458	427	17S 12E	12

RECEIVED
 PIMA COUNTY ARIZONA
 2019 AUG 19 PM 2:53

EXHIBIT A

No.	BLM Serial No. AMC	Claim Name	Location Date	Book	Page	Township & Range	Section
39	37759	Alpha No. 15	8/6/1951	2662	111	17S 12E	1
40	37760	Alpha No. 17	8/6/1951	1201	249	17S 12E	1,12
41	37761	Alpha No. 18	8/6/1951	1201	250	17S 12E	1,12
42	37762	Alpha No. 19	8/6/1951	1201	251	17S 12E	12
43	37763	Alpha No. 23	8/7/1951	2662	115	17S 12E	1
44	37764	Alpha No. 35	11/2/1953	1201	260	17S 13E	6,7
45	37765	Alpha No. 36	11/2/1953	1201	261	17S 12E	12
46	37766	Alpha No. 41	11/2/1953	1201	266	17S 13E	6,7
47	37767	Alpha No. 56	12/7/1953	1201	269	17S 13E	6
48	37768	Alpha No. 57	12/7/1953	1201	270	17S 13E	6,7
49	37769	Alpha No. 60	12/5/1953	1201	271	17S 13E	6
50	37770	Alpha No. 61	12/5/1953	1201	272	17S 13E	6
51	37771	Alpha No. 62	12/5/1953	1201	273	17S 13E	6
52	37772	Alpha No. 63	12/5/1953	1201	274	17S 13E	6,7
53	37773	Alpha No. 64	12/5/1953	1201	275	17S 13E	6,7
54	37774	Alpha No. 65	12/5/1953	1201	276	17S 13E	7
55	37775	Alpha No. 66	12/5/1953	1201	277	17S 13E	7
56	37776	Alpha No. 67	12/5/1953	1201	278	17S 13E	7
57	37777	Alpha No. 68	1/22/1954	1201	279	17S 13E	6
58	37778	Alpha No. 69	1/22/1954	1201	280	17S 13E	6
59	37779	Alpha No. 70	1/22/1954	1201	281	17S 13E	6
60	37780	Alpha No. 71	2/4/1954	1201	282	17S 12E	12
61	37781	Alpha No. 72	2/4/1954	1201	283	17S 12E	12
62	37782	Alpha No. 74	2/4/1954	1201	285	17S 12E	12
63	37783	Alpha No. 75	2/4/1954	1201	286	17S 12E	12
64	37784	Alpha No. 76	2/4/1954	1201	287	17S 12E	12
65	37785	Alpha No. 79	2/5/1954	3053	183	17S 12E	12
66	37786	Alpha No. 80	2/5/1954	3053	182	17S 12E	12
67	37787	Alpha No. 82	2/5/1954	3053	189	17S 13E	7
68	37788	Alpha No. 83	2/5/1954	3053	188	17S 13E	7
69	37789	Bapi No. 1	8/4/1967	3053	185	17S 12E	12
70	37790	Bapi No. 2	8/4/1967	3098	746	17S 12E	12
71	37855	EBA	3/30/1973	4533	913	17S 13E	15
72	37856	EBE	3/30/1973	4533	914	17S 13E	15
73	37857	EBI	3/30/1973	4533	915	17S 13E	15
74	37858	EBO	3/30/1973	4533	916	17S 13E	15
75	37859	EBU	3/30/1973	4533	917	17S 13E	15
76	37860	ECA	3/29/1973	4533	918	17S 13E	15
77	37861	ECE	3/29/1973	4533	919	17S 13E	15
78	37862	ECI	3/29/1973	4533	920	17S 13E	15
79	37863	ECO	3/29/1973	1533	921	17S 13E	15,22
80	37864	ECU	3/30/1973	4533	922	17S 13E	15

EXHIBIT A

No.	BLM Serial No. AMC	Claim Name	Location Date	Book	Page	Township & Range	Section
81	37865	EDA	3/30/1973	4533	923	17S 13E	15
82	37866	EDE	3/30/1973	4533	924	17S 13E	15
83	37867	EDI	3/30/1973	4533	925	17S 13E	15
84	37868	EDO	3/30/1973	4533	926	17S 13E	15
85	37869	EDU	3/29/1973	4533	927	17S 13E	15
86	37870	EFA	3/29/1973	4533	928	17S 13E	15
87	37871	EFE	3/29/1973	4533	929	17S 13E	15
88	37872	EFI	3/29/1973	4533	930	17S 13E	15,22
89	37873	EFO	3/28/1973	4533	931	17S 13E	15
90	37874	EFU	3/28/1973	4533	932	17S 13E	15
91	37875	EGA	3/29/1973	4533	933	17S 13E	15
92	37876	EGE	3/29/1973	4533	934	17S 13E	15
93	37877	EGI	3/29/1973	4533	935	17S 13E	15
94	37878	EGO	3/29/1973	4533	936	17S 13E	15
95	37879	EGU	3/29/1973	4533	937	17S 13E	15
96	37880	EHA	3/29/1973	4533	938	17S 13E	15
97	37881	EHE	3/29/1973	4533	939	17S 13E	15,22
98	37882	EHI	3/28/1973	4533	940	17S 13E	15,14
99	37883	EHO	3/28/1973	4533	941	17S 13S	15,14
100	37884	EHU	3/29/1973	4533	942	17S 13S	15,14
101	37885	EJA	3/29/1973	4533	943	17S 13E	15,14
102	37886	EJE	3/29/1973	4533	944	17S 13E	15,14
103	37887	EJI	3/29/1973	4533	945	17S 13E	15,14
104	37888	EJO	3/29/1973	4533	946	17S 13E	15,14
105	37889	EJU	3/29/1973	4533	947	17S 13E	15,14
106	37890	EKA	3/29/1973	4533	948	17S 13E	,23
107	61261	Mission No. 3	8/31/1979	6104	1	17S 13E	6
108	61262	Mission No. 4	8/31/1979	7673	910/911	17S 13E	6
109	61263	Mission No. 5	8/31/1979	6104	5	17S 13E	5
110	61264	Mission No. 6	8/31/1979	6104	7	17S 13E	6
111	61265	Mission No. 7	8/31/1979	6104	9	17S 13E	6
112	61266	Mission No. 8	8/31/1979	6104	1	17S 13E	5
113	61267	Mission No. 9	8/31/1979	6104	3	17S 13E	6
114	61628	Mission No. 12	8/31/1979	6104	5	17S 13E	6
115	61269	Mission No. 18	8/31/1979	6104	7	17S 13E	5
116	61270	Mission No. 19	8/31/1979	6104	9	17S 13E	5
117	61271	FED No. 5	8/31/1979	6104	1	17S 13E	6
118	61272	FED No. 7	8/31/1979	7673	904/905	17S 13E	6
119	61273	FED No. 9	8/31/1979	6104	5	17S 13E	6
120	61274	FED No. 10	8/31/1979	6104	7	17S 13E	6
121	61275	FED No. 11	8/31/1979	6104	9	17S 13E	6
122	61276	FED No. 12	8/31/1979	6104	1	17S 13E	6

RECEIVED
 BLM AZ STATE OFFICE
 JUN 19 1981

EXHIBIT A

No.	BLM Serial No. AMC	Claim Name	Location Date	Book	Page	Township & Range	Section
123	61277	FED No. 31	8/31/1979	6104	3	17S 13E	6
124	61278	FED No. 32	8/31/1979	6104	5	17S 13E	6
125	61279	FED No. 33	8/31/1979	6104	7	17S 13E	6
126	61280	FMR No. 5	8/31/1979	6104	9	17S 13E	5
127	61281	FMR No. 6	8/31/1979	6104	1	17S 13E	5
128	61282	FMR No. 7	8/31/1979	6104	3	17S 13E	5
129	61283	FMR No. 8	8/31/1979	6104	5	17S 13E	5
130	61284	FMR No. 9	8/31/1979	6104	7	17S 13E	5
131	61285	FMR No. 10	8/31/1979	6104	9	17S 13E	5
132	61286	FMR No. 11	8/31/1979	6104	1	17S 13E	5
133	61287	FMR No. 12	8/31/1979	6104	3	17S 13E	5
134	61288	FMR No. 13	8/31/1979	6104	5	17S 13E	5
135	61289	FMR No. 14	8/31/1979	6104	7	17S 13E	5
136	61290	FMR No. 15	8/31/1979	6104	9	17S 13E	5
137	61291	FMR No. 16	8/31/1979	6104	1	17S 13E	5
138	61292	FMR No. 17	8/31/1979	7673	908/909	17S 13E	5,8
139	61293	FMR No. 18	8/31/1979	7673	906/907	17S 13E	5,8
140	307734	Mojave 1	8/24/1990	8861	943	16S 12E	35
141	307735	Yuma 1	8/24/1990	8861	940	16S 12E	35
142	307736	Pima 1	8/24/1990	8861	937	16S 12E	35
143	307737	Yavapai 1	8/24/1990	8861	934	16S 12E	35
144	307738	Papago 1	8/28/1990	8861	931	16S 12E	35
145	307739	Key 1	8/28/1990	8861	928	16S 12E	35
146	307740	Lime 1A	8/28/1990	8861	925	16S 12E	35
147	307741	Lime 4A	8/28/1990	8861	922	16S 12E	35
148	324410	RH-1	8/26/1992	9365	593/594	17S 13E	8
149	324411	RH-2	8/26/1992	9365	595/596	17S 13E	8
150	324412	RH-3	8/26/1992	9365	597/598	17S 13E	8
151	324413	RH-4	8/26/1992	9365	599/600	17S 13E	8
152	324414	RH-5	8/26/1992	9365	601/602	17S 13E	8
153	324415	RH-6	8/26/1992	9365	603/604	17S 13E	8
154	324416	RH-7	8/26/1992	9365	605/606	17S 13E	8
155	324417	RH-8	8/26/1992	9365	607/608	17S 13E	8
156	324418	RH-9	8/26/1992	9365	609/610	17S 13E	8
157	324419	RH-10	8/26/1992	9365	611/612	17S 13E	8
158	324420	RH-11	8/26/1992	9365	613/614	17S 13E	8
159	324421	RH-12	8/26/1992	9365	615/616	17S 13E	8
160	324422	RH-13	8/26/1992	9365	617/618	17S 13E	8
161	324423	RH-14	8/26/1992	9365	619/620	17S 13E	8
162	324424	RH-15	8/26/1992	9365	621/622	17S 13E	8
163	324425	RH-16	8/26/1992	9365	623/624	17S 13E	8
164	324426	RH-17	8/26/1992	9365	625/626	17S 13E	8

EXHIBIT A

No.	BLM Serial No. AMC	Claim Name	Location Date	Book	Page	Township & Range	Section
165	324427	RH-18	8/26/1992	9365	627/628	17S 13E	8
166	324428	RH-19	8/26/1992	9365	629/630	17S 13E	8
167	324429	RH-20	8/26/1992	9365	631/632	17S 13E	8
168	324430	RH-21	8/26/1992	9365	633/634	17S 13E	8
169	324431	RH-22	8/26/1992	9365	635/636	17S 13E	8
170	324432	RH-23	8/26/1992	9365	637/638	17S 13E	8
171	324433	RH-24	8/26/1992	9365	639/640	17S 13E	8
172	324434	RH-25	8/26/1992	9365	641/642	17S 13E	8
173	324435	RH-26	8/26/1992	9365	643/644	17S 13E	8
174	324436	RH-27	8/26/1992	9365	645/646	17S 13E	8
175	324437	RH-28	8/26/1992	9365	647/648	17S 13E	8
176	324438	RH-29	8/26/1992	9365	649/650	17S 13E	8
177	324439	RH-30	8/26/1992	9365	651/652	17S 13E	8
178	324440	RH-31	8/26/1992	9365	653/654	17S 13E	8
179	324441	RH-32	8/26/1992	9365	655/656	17S 13E	8
180	324442	RH-33	8/26/1992	9365	657/658	17S 13E	8
181	324443	RH-34	8/26/1992	9365	659/660	17S 13E	8
182	324444	RH-35	8/26/1992	9365	661/662	17S 13E	8
✓ 183	324445	RH-36	8/26/1992	9365	663/664	17S 13E	8
184	331295	Bucco-1	6/29/1994	9830	4	17S 12E	12
185	331296	Bucco-2	6/29/1994	9830	6	17S 12E	12
186	331297	Bucco-3	6/29/1994	9830	8	17S 12E	12
187	331298	Bucco-4	6/29/1994	9830	0	17S 12E	12
✓ 188	331299	Bucco-5	6/29/1994	9830	2	17S 12E	12

RECEIVED
 BLM AZ STATE OFFICE
 2019 AUG 19 P 2:54
 PHOENIX, ARIZONA



EXHIBIT A

ASARCO LLC
 LODGE MINING CLAIMS LOCATED IN PIMA COUNTY, ARIZONA
 SILVER BELL MINE

No.	BLM Serial No. AMC	Name of Claim	Location Date	Book	Page	Township & Range	Section
1	380242	Pogo 1	2/8/2007	13029	521	T12S; R8E	9
2	380243	Pogo 2	2/8/2007	13029	523	T12S; R8E	9
3	380244	Pogo 3	2/8/2007	13029	525	T12S; R8E	9
4	380245	Pogo 4	2/7/2007	13029	527	T12S; R8E	9
5	380246	Pogo 5	2/7/2007	13029	529	T12S; R8E	9
6	380247	Pogo 6	2/7/2007	13029	531	T12S; R8E	9
7	380248	Pogo 7	2/7/2007	13029	533	T12S; R8E	9
8	380249	Pogo 8	2/8/2007	13029	535	T12S; R8E	9
9	382138	Pogo 9	3/27/2007	13068	3207	T12S; R8E	9
10	382139	Pogo 10	3/27/2007	13068	3209	T12S; R8E	9
11	382140	Pogo 11	3/27/2007	13068	3211	T12S; R8E	9
12	382141	Pogo 12	3/27/2007	13068	3213	T12S; R8E	9
13	382142	Pogo 13	3/27/2007	13068	3215	T12S; R8E	9
14	382143	Pogo 14	3/27/2007	13068	3217	T12S; R8E	9
15	382144	Pogo 15	3/27/2007	13068	3219	T12S; R8E	9
16	382145	Pogo 16	3/27/2007	13068	3221	T12S; R8E	9
17	382146	Pogo 17	3/27/2007	13068	3223	T12S; R8E	9
18	382147	Pogo 18	3/27/2007	13068	3225	T12S; R8E	9
19	382148	Pogo 19	3/27/2007	13068	3227	T12S; R8E	9
20	382149	Pogo 20	3/27/2007	13068	3229	T12S; R8E	9
21	382150	Pogo 21	3/27/2007	13068	3231	T12S; R8E	9
22	382151	Pogo 22	3/27/2007	13068	3233	T12S; R8E	9
23	382152	Pogo 23	3/27/2007	13068	3235	T12S; R8E	9
24	382153	Pogo 24	3/27/2007	13068	3237	T12S; R8E	9
25	382154	Pogo 25	3/27/2007	13068	3239	T12S; R8E	9
26	382155	Pogo 26	3/27/2007	13068	3241	T12S; R8E	9
27	382156	Pogo 27	3/28/2007	13068	3243	T12S; R8E	9
28	382157	Pogo 28	3/28/2007	13068	3245	T12S; R8E	9
29	382158	Pogo 29	3/26/2007	13068	3247	T12S; R8E	9
30	382159	Pogo 30	3/28/2007	13068	3249	T12S; R8E	9
31	382160	Pogo 31	3/28/2007	13068	3251	T12S; R8E	9
32	382161	Means 1	3/29/2007	13068	3253	T12S; R8E	13
33	382162	Means 2	3/29/2007	13068	3255	T12S; R8E	13
34	382163	Means 3	4/4/2007	13068	3257	T12S; R8E	13
35	382164	Means 4	4/4/2007	13068	3259	T12S; R8E	13
36	382165	Means 5	4/4/2007	13068	3261	T12S; R8E	13
37	382166	Means 6	4/4/2007	13068	3263	T12S; R8E	13
38	382167	Means 7	4/4/2007	13068	3265	T12S; R8E	13
39	382168	Means 8	4/4/2007	13068	3267	T12S; R8E	13

4537638

EXHIBIT A

No.	BLM Serial No. AMC	Name of Claim	Location Date	Book	Page	Township & Range	Section
40	382169	Means 9	4/4/2007	13068	3269	T12S; R8E	13
41	382170	Means 10	4/4/2007	13068	3271	T12S; R8E	13
42	382171	Means 11	4/4/2007	13068	3273	T12S; R8E	13
43	382172	Means 12	4/4/2007	13068	3275	T12S; R8E	13
44	382173	Means 13	4/4/2007	13068	3277	T12S; R8E	13
45	382174	Means 14	4/4/2007	13068	3279	T12S; R8E	13
46	382175	Means 15	4/4/2007	13068	3281	T12S; R8E	13
47	382176	Means 16	4/4/2007	13068	3283	T12S; R8E	13
48	382177	Means 17	4/4/2007	13068	3285	T12S; R8E	13
49	382178	Means 18	4/4/2007	13068	3287	T12S; R8E	13
50	382179	Means 19	4/3/2007	13068	3289	T12S; R8E	13
51	382180	Means 20	4/3/2007	13068	3291	T12S; R8E	13
52	382181	Means 21	4/3/2007	13068	3293	T12S; R8E	13
53	382182	Means 22	4/3/2007	13068	3295	T12S; R8E	13
54	382183	Means 23	4/3/2007	13068	3297	T12S; R8E	13
55	382184	Means 24	4/3/2007	13068	3299	T12S; R8E	13
56	382185	Means 25	4/3/2007	13068	3301	T12S; R8E	13
57	382186	Means 26	4/3/2007	13068	3303	T12S; R8E	13
58	382187	Means 27	4/3/2007	13068	3305	T12S; R8E	13
59	382188	Means 28	4/3/2007	13068	3307	T12S; R8E	13
60	382189	Means 29	4/3/2007	13068	3309	T12S; R8E	13
61	382190	Means 30	4/3/2007	13068	3311	T12S; R8E	13
62	382191	Means 31	4/3/2007	13068	3313	T12S; R8E	13
63	382192	Means 32	4/3/2007	13068	3315	T12S; R8E	13
64	382193	Means 33	4/3/2007	13068	3317	T12S; R8E	13
65	382194	Means 34	4/3/2007	13068	3319	T12S; R8E	13
66	382195	Means 35	4/3/2007	13068	3321	T12S; R8E	13
67	382196	Means 36	4/3/2007	13068	3323	T12S; R8E	13
68	382197	Duncan 1	3/21/2007	13068	3325	T12S; R8E	14
69	382198	Duncan 2	3/21/2007	13068	3327	T12S; R8E	14
70	382199	Duncan 3	3/29/2007	13068	3329	T12S; R8E	14
71	382200	Duncan 4	3/29/2007	13068	3331	T12S; R8E	14
72	382201	Duncan 5	3/29/2007	13068	3333	T12S; R8E	14
73	382202	Duncan 6	3/29/2007	13068	3335	T12S; R8E	14
74	382203	Duncan 7	3/29/2007	13068	3337	T12S; R8E	14
75	382204	Duncan 8	3/29/2007	13068	3339	T12S; R8E	14
76	382205	Duncan 9	3/29/2007	13068	3341	T12S; R8E	14
77	382206	Duncan 10	3/29/2007	13068	3343	T12S; R8E	14
78	382207	Duncan 11	3/29/2007	13068	3345	T12S; R8E	14
79	382208	Duncan 12	3/29/2007	13068	3347	T12S; R8E	14
80	382209	Duncan 13	3/29/2007	13068	3349	T12S; R8E	14
81	382210	Duncan 14	3/29/2007	13068	3351	T12S; R8E	14
82	382211	Duncan 15	3/29/2007	13068	3353	T12S; R8E	14
83	382212	Duncan 16	3/29/2007	13068	3355	T12S; R8E	14

EXHIBIT A

No.	BLM Serial No. AMC	Name of Claim	Location Date	Book	Page	Township & Range	Section
84	382213	Duncan 17	3/29/2007	13068	3357	T12S; R8E	14
85	382214	Duncan 18	3/29/2007	13068	3359	T12S; R8E	14
86	382215	Duncan 19	3/30/2007	13068	3361	T12S; R8E	14
87	382216	Duncan 20	3/30/2007	13068	3363	T12S; R8E	14
88	382217	Duncan 21	3/29/2007	13068	3365	T12S; R8E	14
89	382218	Duncan 22	3/29/2007	13068	3367	T12S; R8E	14
90	382219	Duncan 23	3/29/2007	13068	3369	T12S; R8E	14
91	382220	Duncan 24	3/29/2007	13068	3371	T12S; R8E	14
92	382221	Duncan 25	3/29/2007	13068	3373	T12S; R8E	14
93	382222	Duncan 26	3/29/2007	13068	3375	T12S; R8E	14
94	382223	Duncan 27	3/29/2007	13068	3377	T12S; R8E	14
95	382224	Duncan 28	3/29/2007	13068	3379	T12S; R8E	14
96	382225	Duncan 29	3/29/2007	13068	3381	T12S; R8E	14
97	382226	Duncan 30	3/29/2007	13068	3383	T12S; R8E	14
98	382227	Duncan 31	3/29/2007	13068	3385	T12S; R8E	14
99	382228	Duncan 32	3/29/2007	13068	3387	T12S; R8E	14
100	382229	Duncan 33	4/3/2007	13068	3389	T12S; R8E	14
101	382230	Duncan 34	4/3/2007	13068	3391	T12S; R8E	14
102	382231	June 1	4/5/2007	13068	3493	T12S; R8E	12
103	382232	June 2	4/5/2007	13068	3495	T12S; R8E	12
104	382233	June 3	4/5/2007	13068	3497	T12S; R8E	12
105	382234	June 4	4/5/2007	13068	3499	T12S; R8E	12
106	382235	June 5	4/5/2007	13068	3501	T12S; R8E	12
107	382236	June 6	4/6/2007	13068	3503	T12S; R8E	12
108	382237	June 7	4/6/2007	13068	3505	T12S; R8E	12
109	382238	Thor 1	3/20/2007	13068	3421	T12S; R8E	15
110	382239	Thor 2	3/20/2007	13068	3423	T12S; R8E	15
111	382240	Thor 3	3/20/2007	13068	3425	T12S; R8E	15
112	382241	Thor 4	3/20/2007	13068	3427	T12S; R8E	15
113	382242	Thor 5	3/20/2007	13068	3429	T12S; R8E	15
114	382243	Thor 6	3/20/2007	13068	3431	T12S; R8E	15
115	382244	Thor 7	3/20/2007	13068	3433	T12S; R8E	15
116	382245	Thor 8	3/20/2007	13068	3435	T12S; R8E	15
117	382246	Thor 9	3/20/2007	13068	3437	T12S; R8E	15
118	382247	Thor 10	3/20/2007	13068	3439	T12S; R8E	15
119	382248	Thor 11	3/21/2007	13068	3441	T12S; R8E	15
120	382249	Thor 12	3/21/2007	13068	3443	T12S; R8E	15
121	382250	Thor 13	3/21/2007	13068	3445	T12S; R8E	15
122	382251	Thor 14	3/21/2007	13068	3447	T12S; R8E	15
123	382252	Thor 15	3/21/2007	13068	3449	T12S; R8E	15
124	382253	Thor 16	3/21/2007	13068	3451	T12S; R8E	15
125	382254	Thor 17	3/21/2007	13068	3453	T12S; R8E	15
126	382255	Thor 18	3/21/2007	13068	3455	T12S; R8E	15
127	382256	Thor 19	3/23/2007	13068	3457	T12S; R8E	15

EXHIBIT A

No.	BLM Serial No. AMC	Name of Claim	Location Date	Book	Page	Township & Range	Section
128	382257	Thor 20	3/22/2007	13068	3459	T12S; R8E	15
129	382258	Thor 21	3/22/2007	13068	3461	T12S; R8E	15
130	382259	Thor 22	3/22/2007	13068	3463	T12S; R8E	15
131	382260	Thor 23	3/22/2007	13068	3465	T12S; R8E	15
132	382261	Thor 24	3/22/2007	13068	3467	T12S; R8E	15
133	382262	Thor 25	3/22/2007	13068	3469	T12S; R8E	15
134	382263	Thor 26	3/22/2007	13068	3471	T12S; R8E	15
135	382264	Thor 27	3/22/2007	13068	3473	T12S; R8E	15
136	382265	Thor 28	3/22/2007	13068	3475	T12S; R8E	15
137	382266	Thor 29	3/22/2007	13068	3477	T12S; R8E	15
138	382267	Thor 30	3/22/2007	13068	3479	T12S; R8E	15
139	382268	Thor 31	3/22/2007	13068	3481	T12S; R8E	15
140	382269	Thor 32	3/22/2007	13068	3483	T12S; R8E	15
141	382270	Thor 33	3/22/2007	13068	3485	T12S; R8E	15
142	382271	Thor 34	3/23/2007	13068	3487	T12S; R8E	15
143	382272	Thor 35	3/23/2007	13068	3489	T12S; R8E	15
144	382273	Thor 36	3/23/2007	13068	3491	T12S; R8E	15
145	382274	Loki 1	3/23/2007	13068	3393	T12S; R8E	10
146	382275	Loki 2	3/23/2007	13068	3395	T12S; R8E	10
147	382276	Loki 3	3/23/2007	13068	3397	T12S; R8E	10
148	382277	Loki 4	3/23/2007	13068	3399	T12S; R8E	10
149	382278	Loki 5	3/26/2007	13068	3401	T12S; R8E	10
150	382279	Loki 6	3/26/2007	13068	3403	T12S; R8E	10
151	382280	Loki 7	3/26/2007	13068	3405	T12S; R8E	10
152	382281	Loki 8	3/27/2007	13068	3407	T12S; R8E	10
153	382282	Loki 9	3/26/2007	13068	3409	T12S; R8E	10
154	382283	Loki 10	3/26/2007	13068	3411	T12S; R8E	10
155	382284	Loki 11	3/27/2007	13068	3413	T12S; R8E	10
156	382285	Loki 12	3/27/2007	13068	3415	T12S; R8E	10
157	382286	Loki 13	3/26/2007 3/23/2007	13068	3417	T12S; R8E	10
158	382287	Loki 14		13068	3419	T12S; R8E	10

United States Department of the Interior
Bureau of Land Management
 DIV OF LANDS, MINRLS & ENERGY
 ONE N CENTRAL AVE
 PHOENIX, AZ 85004 -4427
 Phone: 602-417-9200

Receipt	
No:	4537638

Transaction #: 4658556	
Date of Transaction: 08/20/2019	
CUSTOMER:	
ASARCO LLC 5285 E WILLIAMS CIR STE 2000 TUCSON, AZ 85711-7711 US	

LINE #	QTY	DESCRIPTION	REMARKS	UNIT PRICE	TOTAL
1	1.00	LOCATABLE MINERALS / MINING CLAIMS-NOT NEW-UNADJUD,ONE AUTH NO. ONLY / MINING CLAIM MONEY RECEIVED CASES: AMC1186/\$376860.00	MAINT 2020/2284	- n/a -	376860.00
TOTAL:					\$376,860.00

PAYMENT INFORMATION			
1	AMOUNT:	2970.00	POSTMARKED: N/A
	TYPE:	CHECK	RECEIVED: 08/19/2019
	CHECK NO:	1500076386	
	NAME:	ASARCO LLC 5285 E WILLIAMS CIR STE 2000 TUCSON AZ 85711-7711 US	
2	AMOUNT:	9075.00	POSTMARKED: N/A
	TYPE:	CHECK	RECEIVED: 08/19/2019
	CHECK NO:	1500076387	
	NAME:	ASARCO LLC 5285 E WILLIAMS CIR STE 2000 TUCSON AZ 85711-7711 US	
3	AMOUNT:	26070.00	POSTMARKED: N/A
	TYPE:	CHECK	RECEIVED: 08/19/2019
	CHECK NO:	1500076388	
	NAME:		

		ASARCO LLC 5285 E WILLIAMS CIR STE 2000 TUCSON AZ 85711-7711 US	
4	AMOUNT:	31020.00	POSTMARKED: N/A
	TYPE:	CHECK	RECEIVED: 08/19/2019
	CHECK NO:	1500076389	
	NAME:	ASARCO LLC 5285 E WILLIAMS CIR STE 2000 TUCSON AZ 85711-7711 US	
5	AMOUNT:	307725.00	POSTMARKED: N/A
	TYPE:	CHECK	RECEIVED: 08/19/2019
	CHECK NO:	1500076545	
	NAME:	ASARCO LLC 5285 E WILLIAMS CIR STE 2000 TUCSON AZ 85711-7711 US	

REMARKS

This receipt was generated by the automated BLM Collections and Billing System and is a paper representation of a portion of the official electronic record contained therein.

17283
333007



Robin E. Barnes
Corporate Land Manager

Direct Dial: (520) 798-7796
RBarnes@asarco.com

August 14, 2017

Via Hand-Delivery

Arizona State Office
Bureau of Land Management, Ste. 800
One North Central Avenue
Phoenix, AZ 85004-4427
602-417-9200

**RE: Notice of Intent to Hold and Payment of Annual Claim Maintenance Fee
for 2017/2018**

Dear Sir or Madam:

This will serve as notice that ASARCO LLC, a Delaware limited liability company, whose address for purposes of this filing is **5285 East Williams Circle, Ste. 2000, Tucson, AZ 85711** intends to hold the 18 mining claims and/or mill sites located in Santa Cruz County, Arizona, described in Exhibit A attached herewith, by payment of the annual claim maintenance fee of \$155.00 per claim or site. Therefore, enclosed is our check in the amount of \$2,790.00 to pay the appropriate claim maintenance fees for the assessment year beginning on September 1, 2017.

Please return a date-stamped copy of this letter and a receipt verifying payment has been received by your office to me at 5285 East Williams Circle, Ste. 2000, Tucson, AZ 85711.

Thank you for your assistance and please feel free to contact me with any questions or concerns.

Sincerely,

Robin E. Barnes, RL/CP
Corporate Land Manager

RECEIVED
BUREAU OF LAND MANAGEMENT
PHOENIX, ARIZONA
2017 AUG 14 A 9 21

reb
Enclosures

INTERE
AUG 15 2017
BY: *RAB*

EXHIBIT A

ASARCO LLC
 LODE MINING CLAIMS LOCATED IN SANTA CRUZ COUNTY, ARIZONA
 VENTURA CLAIM GROUP

	Name of Claim	BLM Serial No. AMC	Section	Township	Range	Docket	Page No.
1	West 137N	17334	1, 2	23 South	15 East	174	58
2	West 138N	17335	1, 2	23 South	15 East	174	59
3	West 139A	17306	1	23 South	15 East	60	251
4	West 140A	17307	1	23 South	15 East	60	252
5	West 141A	17308	1	23 South	15 East	60	253
6	West 142A	17309	1	23 South	15 East	60	254
7	West 143	17283	1	23 South	15 East	57	572
8	West 166	17289	1, 12	23 South	15 East	56	166
9	West 168	17291	1, 12	23 South	15 East	56	168
10	West 170	17293	1, 12	23 South	15 East	56	170
11	M-129	333007	2	23 South	15 East	659	550
12	M-130	333008	2	23 South	15 East	659	552
13	M-131	333009	2	23 South	15 East	659	554
14	M-132	333010	2	23 South	15 East	659	556
15	M-133	333011	2	23 South	15 East	659	558
16	M-134	333012	2	23 South	15 East	659	560
17	M-135	333013	2	23 South	15 East	659	562
18	M-136	333014	2	23 South	15 East	659	564

RECEIVED
 STATE OFFICE
 2011 AUG 14 A 9:21
 PHOENIX, ARIZONA

NO. OF CLAIMS 18
 AMOUNT 2790
 RECEIPT NO. 3935122
 INIT. ELG

** BLM-ASO**

United States Department of the Interior
Bureau of Land Management
 DIV OF LANDS, MINRLS & ENERGY
 ONE N CENTRAL AVE
 PHOENIX, AZ 85004 -4427
 Phone: 602-417-9200

Receipt

No: 3935122

Transaction #: 4044727	
Date of Transaction: 08/14/2017	
CUSTOMER:	
ASARCO LLC 5285 E WILLIAMS CIR STE 2000 TUCSON, AZ 85711-7711 US	

LINE #	QTY	DESCRIPTION	REMARKS	UNIT PRICE	TOTAL
1	1.00	LOCATABLE MINERALS / MINING CLAIMS- NOT NEW-UNADJUD, ONE AUTH NO. ONLY / MINING CLAIM MONEY RECEIVED CASES: AMC17334/\$2790.00	2018 MAINT (18)	- n/a -	2790.00
TOTAL:					\$2,790.00

PAYMENT INFORMATION			
1	AMOUNT:	2790.00	POSTMARKED: N/A
	TYPE:	CHECK	RECEIVED: 08/14/2017
	CHECK NO:	1500039589	
	NAME:	ASARCO LLC 5285 E WILLIAMS CIR STE 2000 TUCSON AZ 85711-7711 US	

REMARKS

This receipt was generated by the automated BLM Collections and Billing System and is a paper representation of a portion of the official electronic record contained therein.



17283
333007

RECEIVED
BLM AZ STATE OFFICE

2016 AUG 17 A 10:16
Direct Dial: (520) 798-7796
RBarnes@asarco.com
PHOENIX, ARIZONA

Robin E. Barnes
Corporate Land Manager

August 15, 2016

Via Federal Express

Arizona State Office
Bureau of Land Management, Ste. 800
One North Central Avenue
Phoenix, AZ 85004-4427
602-417-9200

**RE: Notice of Intent to Hold and Payment of Annual Claim Maintenance Fee
for 2016/2017**

Dear Sir or Madam:

This will serve as notice that ASARCO LLC, a Delaware limited liability company, whose address for purposes of this filing is **5285 East Williams Circle, Ste. 2000, Tucson, AZ 85711** intends to hold the 18 mining claims and/or mill sites located in Santa Cruz County, Arizona, described in Exhibit A attached herewith, by payment of the annual claim maintenance fee of \$155.00 per claim or site. Therefore, enclosed is our check in the amount of \$2,790.00 to pay the appropriate claim maintenance fees for the assessment year beginning on September 1, 2016.

Please return a date-stamped copy of this letter and a receipt verifying payment has been received by your office to me at 5285 East Williams Circle, Ste. 2000, Tucson, AZ 85711.

Thank you for your assistance and please feel free to contact me with any questions or concerns.

Sincerely,

Robin E. Barnes, RL/CP
Corporate Land Manager

INTERE
AUG 19 2016
BY: *RAM*

reb
Enclosures

RECEIPT # 36 33790

EXHIBIT A

ASARCO LLC
 LODE MINING CLAIMS LOCATED IN SANTA CRUZ COUNTY, ARIZONA
 VENTURA CLAIM GROUP

RECEIVED
 ARIZONA STATE OFFICE
 2016 AUG 17 A 10:16

	Name of Claim	BLM Serial No. AMC	Section	Township	Range	PHOENIX, ARIZONA Docket	Page No.
1	West 137N	17334	1, 2	23 South	15 East	174	58
2	West 138N	17335	1, 2	23 South	15 East	174	59
3	West 139A	17306	1	23 South	15 East	60	251
4	West 140A	17307	1	23 South	15 East	60	252
5	West 141A	17308	1	23 South	15 East	60	253
6	West 142A	17309	1	23 South	15 East	60	254
7	West 143	17283	1	23 South	15 East	57	572
8	West 166	17289	1, 12	23 South	15 East	56	166
9	West 168	17291	1, 12	23 South	15 East	56	168
10	West 170	17293	1, 12	23 South	15 East	56	170
11	M-129	333007	2	23 South	15 East	659	550
12	M-130	333008	2	23 South	15 East	659	552
13	M131	333009	2	23 South	15 East	659	554
14	M-132	333010	2	23 South	15 East	659	556
15	M-133	333011	2	23 South	15 East	659	558
16	M-134	333012	2	23 South	15 East	659	560
17	M-135	333013	2	23 South	15 East	659	562
18	M-136	333014	2	23 South	15 East	659	564

Align top of FedEx Express® Shipping Label

Press here to seal. Press here to seal. Press here to seal.

Page 1 of 1

ORIGIN ID: PGAA (520) 798-7721
JACQUELINE HAAS
ASARCO
5285 EAST WILLIAMS CIRCLE
SUITE 2000
TUCSON, AZ 85711
UNITED STATES US

SHIP DATE: 15AUG16
ACTWGT: 1.00 LB
CAD: 106058295/INET3790
BILL SENDER

TO ARIZONA STATE OFFICE
BUREAU OF LAND MANAGEMENT
ONE NORTH CENTRAL AVENUE
SUITE 800
PHOENIX AZ 85004

544-J11137014EB

(602) 417-9200 REF: AZ MC MAINTENANCE
INV. DEPT:
PO:




WED - 17 AUG 4:30P
** 2DAY **

TRK# 7769 9524 1265
0201

SH ZSYA


85004
AZ-US PHX



RT 278
ST 1.2
16:30
D
1265
08/17

PHOENIX, ARIZONA

2016 AUG 17 A 10:16



United States Department of the Interior
Bureau of Land Management
 DIV OF LANDS, MINRLS & ENERGY
 ONE N CENTRAL AVE
 PHOENIX, AZ 85004 -4427
 Phone: 602-417-9200

Receipt

No: 3633790

Transaction #: 3737266	
Date of Transaction: 08/17/2016	
CUSTOMER:	
ASARCO LLC 5285 E WILLIAMS CIR STE 2000 TUCSON,AZ 85711-7711 US	

LINE #	QTY	DESCRIPTION	REMARKS	UNIT PRICE	TOTAL
1	1.00	LOCATABLE MINERALS / MINING CLAIMS- NOT NEW-UNADJUD,ONE AUTH NO. ONLY / MINING CLAIM MONEY RECEIVED CASES: AMC17334/\$2790.00	NOI/MAINT FEE 2017 - 18	- n/a -	2790.00
TOTAL:					\$2,790.00

PAYMENT INFORMATION					
1	AMOUNT:	2790.00	POSTMARKED:	08/15/2016	
	TYPE:	CHECK	RECEIVED:	08/17/2016	
	CHECK NO:	1500018716			
	NAME:	ASARCO LLC 5285 E WILLIAMS CIR STE 2000 TUCSON AZ 85711-7711 US			

REMARKS

This receipt was generated by the automated BLM Collections and Billing System and is a paper representation of a portion of the official electronic record contained therein.



17283
333007

Robin E. Barnes
Corporate Land Manager

Direct Dial: (520) 798-7796
RBarnes@asarco.com

August 5, 2015

Via Federal Express

Arizona State Office
Bureau of Land Management, Ste. 800
One North Central Avenue
Phoenix, AZ 85004-4427
602-417-9200

RECEIVED
BLM AZ STATE OFFICE
2015 AUG - 7 A 10: 26
PHOENIX, ARIZONA

RE: Notice of Intent to Hold and Payment of Annual Claim Maintenance Fee for 2015/ 2016

Dear Sir or Madam:

This will serve as notice that ASARCO LLC, a Delaware limited liability company, whose address for purposes of this filing is **5285 East Williams Circle, Ste. 2000, Tucson, AZ 85711** intends to hold the 18 mining claims and/or mill sites located in Santa Cruz County, Arizona, described in Exhibit A attached herewith, by payment of the annual claim maintenance fee of \$155.00 per claim or site. Therefore, enclosed is our check in the amount of \$2,790.00 to pay the appropriate claim maintenance fees for the assessment year beginning on September 1, 2015.

Please return a date-stamped copy of this letter and a receipt verifying payment has been received by your office to me at 5285 East Williams Circle, Ste. 2000, Tucson, AZ 85711.

Thank you for your assistance and please feel free to contact me with any questions or concerns.

Sincerely,

Robin E. Barnes, RL/CP
Corporate Land Manager

reb
Enclosures

ENTERED
AUG 11 2015
BY: *[Signature]*

3362835

EXHIBIT A

ASARCO LLC
 LODGE MINING CLAIMS LOCATED IN SANTA CRUZ COUNTY, ARIZONA
 VENTURA CLAIM GROUP

	Name of Claim	BLM Serial No. AMC	Section	Township	Range	Docket	Page No.
1	West 137N	17334 7	1, 2	23 South	15 East	174	58
2	West 138N	17335 1	1, 2	23 South	15 East	174	59
3	West 139A	17306 7	1	23 South	15 East	60	251
4	West 140A	17307	1	23 South	15 East	60	252
5	West 141A	17308	1	23 South	15 East	60	253
6	West 142A	17309 1	1	23 South	15 East	60	254
7	West 143	17283 7	1	23 South	15 East	57	572
8	West 166	17289 7	1, 12	23 South	15 East	56	166
9	West 168	17291 7	1, 12	23 South	15 East	56	168
10	West 170	17293 7	1, 12	23 South	15 East	56	170
11	M-129	333007 7	2	23 South	15 East	659	550
12	M-130	333008	2	23 South	15 East	659	552
13	M131	333009	2	23 South	15 East	659	554
14	M-132	333010	2	23 South	15 East	659	556
15	M-133	333011	2	23 South	15 East	659	558
16	M-134	333012	2	23 South	15 East	659	560
17	M-135	333013	2	23 South	15 East	659	562
18	M-136	333014 1	2	23 South	15 East	659	564

RECEIVED
 BLM AZ STATE OFFICE
 2015 AUG - 7 A 10: 26
 PHOENIX, ARIZONA

200

FedEx Package Express **US Airbill**

FedEx Tracking Number **8047 3610 2297**

MUR 0215 Recipient's Copy

1 From
 Date **8/5/2015**
 Sender's Name **ROBIN BARNES** Phone **520 798-7523**
 Company **ASARCO LLC**
 Address **5200 E WILLIAMS CIR STE 2000**
 City **TUCSON** State **AZ** ZIP **85711-7711**

2 Your Internal Billing Reference
 3 To Recipient's Name **BUREAU OF LAND MGMT** Phone **602 417-9200**
 Company **ARIZONA STATE OFFICE (PUBLIC ROOM)**

Address **One N. Central Ave**
 Address **Ste 300**
 City **PHOENIX** State **AZ** ZIP **85004**



4 Express Package Service
 NOTE: Services and/or fees changed. Please select carefully.
 FedEx First Overnight
 FedEx Priority Overnight
 FedEx Standard Overnight

5 Packaging
 FedEx Envelope* FedEx Pak* FedEx Box FedEx Tube Other


6 Special Handling and Delivery Signature Options
 SATURDAY Delivery
 Signature Required
 Does this shipment contain dangerous goods?
 Dry Ice

7 Payment Bill to:
 Sender Recipient Third Party Credit Card Cash/Check
 Total Packages Total Weight
 633

fedex.com 1800.GoFedEx 1800.463.3339

fedex.com 1800.GoFedEx 1800.463.3339

RT **274** 4 **D**
 ST **10.3** 16:00 **2297**
 08.07



earthsmart
FedEx carbon-neutral
envelope shipping

Align top of FedEx Express® shipping label here.

FedEx
TRK# 8047 3610 2297
10215
THU - 06 AUG AA
STANDARD OVERNIGHT
85004
AZ-US
PHX
FH 763672 06AUG15 TUSA 537C1/FECA/EE40

XH ZSYA



Envelope

RECEIVED
BLM AZ STATE OFFICE
2015 AUG - 7 A 10: 18
PHOENIX, ARIZONA

Align bottom of peel-and-stick airbill or pouch here.

United States Department of the Interior
Bureau of Land Management
 LANDS/RECREATION & PLANNING
 ONE N CENTRAL AVE
 PHOENIX, AZ 85004 -2203
 Phone: 602-417-9200

Receipt

No: 3362835

Transaction #: 3460845	
Date of Transaction: 08/10/2015	
CUSTOMER:	
ASARCO LLC-ATTEN: THOMAS SIMPSON 5285 E WILLIAMS CIR STE 2000 TUCSON, AZ 85711-7711 US	

LINE #	QTY	DESCRIPTION	REMARKS	UNIT PRICE	TOTAL
1	1.00	LOCATABLE MINERALS / MINING CLAIMS- NOT NEW-UNADJUD, ONE AUTH NO. ONLY / MINING CLAIM MONEY RECEIVED CASES: AMC17334/\$2790.00	MAINT 2016/18	- n/a -	2790.00
TOTAL:					\$2,790.00

PAYMENT INFORMATION			
1	AMOUNT:	2790.00	POSTMARKED: 08/05/2015
	TYPE:	CHECK	RECEIVED: 08/07/2015
	CHECK NO:	1811	
	NAME:	ASARCO LLC 5285 E WILLIAMS CIR STE 2000 TUCSON AZ 85711-7711 US	

REMARKS

This receipt was generated by the automated BLM Collections and Billing System and is a paper representation of a portion of the official electronic record contained therein.

[INTERE]
 AUG 11 2015
 BY: *Rom*

AMC 17283
333007
47300



July 17, 2014

Arizona State Office
Bureau of Land Management
Department of the Interior
Suite 800
One North Central Avenue
Phoenix, AZ 85004-4427
602-417-9200

Notice of Intent to Hold and Payment of Annual Claim Maintenance Fee 2014/2015

Dear Sir or Madam:

The Final Rule related to "Required Fees for Mining Claims and Sites", as published in the Federal Register June 30, 2014, requires an annual maintenance fee of \$155.00 for each unpatented mining claim and mill site located and held under the General Mining Law of 1872.

This will serve as notice that ASARCO LLC, a Delaware Limited Liability Company, whose address for purposes of this filing is **5285 East Williams Circle, Suite 2000, Tucson, AZ 85711** intends to hold the 73 mining claims and / or mill sites described in Exhibit A and Exhibit B attached herewith, by payment of the annual claim maintenance fee of \$155.00 per claim or site. The total amount owed therefore is \$11,315.00. A check in the amount of \$11,315.00 is enclosed herewith to hold these claims for the year ending September 1, 2015.

The attached Exhibit A and Exhibit B lists the individual claim names, BLM serial numbers and the book and page number for the county records. The claims and/or sites are located in Pinal County and Santa Cruz County, Arizona.

The recorded documents and any notices of acknowledgments concerning the above mentioned claims should be sent to my attention at the address listed above.

Sincerely,

J. Chris Pfahl

J. Chris Pfahl
Corporate Land Manager
Enclosures

NO. OF CLAIMS 73
AMOUNT \$11,315.00
RECEIPT NO. 3088572
INIT. CPH
** BLM-ASO**

INTERE
AUG 01 2014
BY: *[Signature]*

2014 JUL 29 P 1:51
BLM / BLM-ASO

EXHIBIT A

**ASARCO LLC
LODE MINING CLAIMS
SANTA CRUZ COUNTY, ARIZONA**

**VENTURA
CLAIM GROUP**

Name of Claim Docket Page Nos. BLM Serial No. AMC

1	West 137N	174	58	17334
2	West 138N	174	59	17335
3	West 139A	60	251	17306
4	West 140A	60	252	17307
5	West 141A	60	253	17308
6	West 142A	60	254	17309
7	West 143	57	572	17283
8	West 166	56	166	17289
9	West 168	56	168	17291
10	West 170	56	170	17293
11	M-129	659	550	333007
12	M-130	659	552	333008
13	M131	659	554	333009
14	M-132	659	556	333010
15	M-133	659	558	333011
16	M-134	659	560	333012
17	M-135	659	562	333013
18	M-136	659	564	333014

RECEIVED
2014 JUN 27 10 41 AM

EXHIBIT B

ASARCO LLC
LODE MINING CLAIMS
PINAL COUNTY, ARIZONA


SANTA CRUZ CLAIM GROUP

Name of Claim Book Page Nos. BLM Serial No. AMC

	Name of Claim	Book	Page Nos.	BLM Serial No. AMC
1	NIK #1	761	127	47329
2	NIK #2	761	128	47330
3	NIK #3	761	129	47331
4	NIK #4	761	130	47332
5	NIK #5	761	131	47333
6	NIK #6	761	132	47334
7	NIK #7	761	133	47335
8	NIK #8	761	134	47336
9	NIK #9	761	135	47337
10	NIK #10	761	136	47338
11	NIK #11	761	137	47339
12	NIK #12	761	138	47340
13	NIK #13	761	139	47341
14	NIK #14	761	140	47342
15	NIK #15	761	141	47343
16	NIK #16	761	142	47344
17	NIK #17	761	143	47345
18	NIK #18	761	144	47346
19	NIK #19	761	145	47347
20	NIK #20	761	146	47348
21	NIK #21	761	147	47349
22	NIK #22	761	148	47350
23	NIK #23	761	149	47351
24	NIK #24	761	150	47352
25	NIK #25	761	151	47353
26	NIK #26	761	152	47354
27	NIK #27	761	153	47355
28	NIK #28	761	154	47356
29	NIK #29	761	155	47357
30	NIK #30	761	156	47358
31	NIK #31	761	157	47359
32	NIK #32	761	158	47360
33	NIK #33	761	159	47361
34	NIK #34	761	160	47362
35	NIK #35	761	161	47363
36	NIK #36	761	162	47364
37	NIK #37	761	163	47365
38	NIK #38	761	164	47366
39	NIK #39	761	165	47367

2011 JUN 29 PM 1:51

United States Department of the Interior
 Bureau of Land Management
 LANDS/RECREATION & PLANNING
 ONE N CENTRAL AVE
 PHOENIX, AZ 85004 -2203
 Phone: 602-417-9200



Receipt

BY: *Ram*

No:

3088592

Transaction #: 3179961	
Date of Transaction: 07/30/2014	
CUSTOMER:	
ASARCO LLC 5285 E WILLIAMS CIR STE 2000 TUCSON, AZ 85711-7711 US	

LINE #	QTY	DESCRIPTION	REMARKS	UNIT PRICE	TOTAL
1	1.00	LOCATABLE MINERALS / MINING CLAIMS-NOT NEW-UNADJUD, ONE AUTH NO. ONLY / MINING CLAIM MONEY RECEIVED CASES: AMC17334/\$11315.00	MAINT FEE PYMNT (73) 2015	- n/a -	11315.00
TOTAL:					\$11,315.00

PAYMENT INFORMATION					
1	AMOUNT:	11315.00	POSTMARKED:	07/25/2014	
	TYPE:	CHECK	RECEIVED:	07/29/2014	
	CHECK NO:	0000131260			
	NAME:	ASARCO LLC 5285 E WILLIAMS CIR STE 2000 TUCSON AZ 85711-7711 US			

REMARKS

This receipt was generated by the automated BLM Collections and Billing System and is a paper representation of a portion of the official electronic record contained therein.



5285 E. Williams Circle, Suite 2000
Tucson, Arizona 85711



RECEIVED
BLM AZ STATE OFFICE
2014 JUL 29 P 1:59
PHOENIX, ARIZONA

Arizona State Office
Bureau of Land Management
Department of the Interior
One North Central Avenue, Suite 800
Phoenix, AZ 85004-4427



17283
~~333007~~
47300

July 17, 2013

Arizona State Office
Bureau of Land Management
Department of the Interior
Suite 800
One North Central Avenue
Phoenix, AZ 85004-4427
602-417-9200

RECEIVED
BLM AZ STATE OFFICE
2013 JUL 19 A 9:58
PHOENIX, ARIZONA

Notice of Intent to Hold and Payment of Annual Claim Maintenance Fee 2013/2014

Dear Sir or Madam:

The Final Rule as published in the Federal Register implements provisions of the Interior Department and related agencies, Appropriations Act of 2003 (the "Act") requires an annual rental fee of \$140.00 for each unpatented mining claim and site located and held under the General Mining Law of 1872.

This will serve as notice that ASARCO LLC, a Delaware limited liability company, whose address for purposes of this filing is **5285 East Williams Circle, Suite 2000, Tucson, AZ 85711** intends to hold the 18 mining claims and / or mill sites described in Exhibit A attached herewith, by payment of the annual claim maintenance fee of \$140.00 per claim or site. The total amount owed therefore is \$2,520.00. A check is enclosed herewith and submitted as payment of the rental fee in lieu of assessment work, to hold these claims for the year ending September 1, 2014.

The attached Exhibit A lists the individual claim names, BLM serial numbers, and the book and page number for the county records. The claims and/or sites are located in Santa Cruz County, AZ

The recorded documents and any notices of acknowledgments concerning the above mentioned claims should be sent to my attention at the address listed above.

Sincerely,

J. Chris Pfahl
Corporate Land Manager
Enclosures

NO. OF CLAIMS 18
AMOUNT \$2520.00
RECEIPT NO. 2834757
INIT. JCP

** BLM-ASO**

RE 8-6-13
ENTERED IN COMPUTER



July 17, 2013

Arizona State Office
Bureau of Land Management
Department of the Interior
Suite 800
One North Central Avenue
Phoenix, AZ 85004-4427
602-417-9200

RECEIVED
BLM AZ STATE OFFICE
2013 JUL 19 A 9:51
PHOENIX, ARIZONA

Notice of Intent to Hold and Payment of Annual Claim Maintenance Fee 2013/2014

Dear Sir or Madam:

The Final Rule as published in the Federal Register implements provisions of the Interior Department and related agencies, Appropriations Act of 2003 (the "Act") requires an annual rental fee of \$140.00 for each unpatented mining claim and site located and held under the General Mining Law of 1872.

This will serve as notice that ASARCO LLC, a Delaware limited liability company, whose address for purposes of this filing is **5285 East Williams Circle, Suite 2000, Tucson, AZ 85711** intends to hold the 55 mining claims and / or mill sites described in Exhibit A attached herewith, by payment of the annual claim maintenance fee of \$140.00 per claim or site. The total amount owed therefore is \$7,700.00. A check is enclosed herewith and submitted as payment of the rental fee in lieu of assessment work, to hold these claims for the year ending September 1, 2014.

The attached Exhibit A lists the individual claim names, BLM serial numbers and the book and page number for the county records. The claims and/or sites are located in Pinal County, AZ

The recorded documents and any notices of acknowledgments concerning the above mentioned claims should be sent to my attention at the address listed above.

Sincerely,


J. Chris Pfahl
Corporate Land Manager
Enclosures

NO. OF CLAIMS 55
AMOUNT \$10220.00
RECEIPT NO. 2836757
INIT. CP

**** BLM-ASO****

EXHIBIT A

**ASARCO LLC
LODE MINING CLAIMS
PINAL COUNTY, ARIZONA**

**SANTA CRUZ
CLAIM GROUP**

	Name of Claim	Book	Page Nos.	BLM Serial No. AMC
1	NIK #1	761	127	47329
2	NIK #2	761	128	47330
3	NIK #3	761	129	47331
4	NIK #4	761	130	47332
5	NIK #5	761	131	47333
6	NIK #6	761	132	47334
7	NIK #7	761	133	47335
8	NIK #8	761	134	47336
9	NIK #9	761	135	47337
10	NIK #10	761	136	47338
11	NIK #11	761	137	47339
12	NIK #12	761	138	47340
13	NIK #13	761	139	47341
14	NIK #14	761	140	47342
15	NIK #15	761	141	47343
16	NIK #16	761	142	47344
17	NIK #17	761	143	47345
18	NIK #18	761	144	47346
19	NIK #19	761	145	47347
20	NIK #20	761	146	47348
21	NIK #21	761	147	47349
22	NIK #22	761	148	47350
23	NIK #23	761	149	47351
24	NIK #24	761	150	47352
25	NIK #25	761	151	47353
26	NIK #26	761	152	47354
27	NIK #27	761	153	47355
28	NIK #28	761	154	47356
29	NIK #29	761	155	47357
30	NIK #30	761	156	47358
31	NIK #31	761	157	47359
32	NIK #32	761	158	47360
33	NIK #33	761	159	47361
34	NIK #34	761	160	47362
35	NIK #35	761	161	47363
36	NIK #36	761	162	47364
37	NIK #37	761	163	47365
38	NIK #38	761	164	47366
39	NIK #39	761	165	47367

RECEIVED
BLM AZ STATE OFFICE
2013 JUL 19 A 9:58
PHOENIX, ARIZONA

EXHIBIT A

**ASARCO LLC
LODE MINING CLAIMS
PINAL COUNTY, ARIZONA**

**SANTA CRUZ
CLAIM GROUP**

Name of Claim	Book	BLM Serial		
		Page Nos.	No.	AMC
40	NIK #40	761	166	47368
41	NIK #41	761	167	47369
42	NIK #50	761	176	47370
43	NIK #51	761	177	47371
44	NIK #52	761	178	47372
45	NIK #53	761	179	47373
46	NIK #54	761	180	47374
47	CHAVO #42	785	415	47320
48	CHAVO #43	785	416	47321
49	CHAVO #44	785	417	47322
50	CHAVO #45	785	418	47323
51	CHAVO #46	785	419	47324
52	CHAVO #47	785	420	47325
53	CHAVO #48	785	421	47326
54	CHAVO #49	785	422	47327
55	CHAVO #55	785	414	47328

RECEIVED
BLM AZ STATE OFFICE
2013 JUL 19 A 9:58
PHOENIX, ARIZONA

United States Department of the Interior
Bureau of Land Management
 LANDS/RECREATION & PLANNING
 ONE N CENTRAL AVE
 PHOENIX, AZ 85004 -2203
 Phone: 602-417-9200

Receipt

No: 2836757

Transaction #: 2922283	
Date of Transaction: 07/22/2013	
CUSTOMER:	
ASARCO LLC 5285 E WILLIAMS CIR STE 2000 TUCSON, AZ 85711-7711 US	

LINE #	QTY	DESCRIPTION	REMARKS	UNIT PRICE	TOTAL
1	1.00	LOCATABLE MINERALS / MINING CLAIMS-NOT NEW-UNADJUD, ONE AUTH NO. ONLY / MINING CLAIM MONEY RECEIVED CASES: AMC47329/\$7700.00	MAINT FEE PYMNT (55) 2014 / NOI (55) 2014	- n/a -	7700.00
2	1.00	LOCATABLE MINERALS / MINING CLAIMS-NOT NEW-UNADJUD, ONE AUTH NO. ONLY / MINING CLAIM MONEY RECEIVED CASES: AMC17334/\$2520.00	MAINT FEE PYMNT (18) 2014 / NOI (18) 2014	- n/a -	2520.00
TOTAL:					\$10,220.00

PAYMENT INFORMATION			
1	AMOUNT:	10220.00	POSTMARKED: 07/17/2013
	TYPE:	CHECK	RECEIVED: 07/19/2013
	CHECK NO:	5946	
	NAME:	ASARCO LLC 5285 E WILLIAMS CIR STE 2000 TUCSON AZ 85711-7711 US	

REMARKS

This receipt was generated by the automated BLM Collections and Billing System and is a paper representation of a portion of the official electronic record contained therein.



Ame 17283

Thomas L. Aldrich
Vice President of Environmental Affairs

Direct Dial: (520) 798-7749
Taldrich@asarco.com

December 28, 2012

VIA CERTIFIED MAIL

Bureau of Land Management
Arizona State Office
One North Central Avenue, Suite 800
Phoenix, Arizona 85004-4427

NO. OF CLAIMS 10
AMOUNT 2100
RECEIPT NO. 2718451
INIT. AA
** BLM-ASO**

RECEIVED
BLM AZ STATE OFFICE
2013 JAN -3 P 2:39
PHOENIX, ARIZONA

Re: Notice of Intent to Hold Unpatented Mining Claims and Payment
of Filing Fee of \$10.00 per Claim

To whom it may concern:

On behalf of ASARCO LLC enclosed please find a Notice of Intent to Hold for 18 mining claims as recorded in the Official Records of the County Recorder of Santa Cruz County on August 13 2012 as instrument number 2012-06337 ("Notice of Intent"). All of the mining claims numbered 1-10 on Exhibit A of the Notice of Intent represent mining claims which were located prior to August 10, 1993. I am also enclosing a check in the amount of \$100.00 for payment of the required \$10.00 per claim filing fee for each of the 10 claims ("Filing Fees").

To the extent required and/or applicable, the Notice of Intent and the Filing Fees are being submitted in compliance with 30 U.S.C. § 28f, as amended, 43 U.S.C. § 1744, as amended, and other implementing Bureau of Land Management regulations.

If you have any questions, please to not hesitate to contact me at the address, telephone number or email address listed above on this letterhead. I am not available; please speak to our Land Manager, J. Chris Pfahl. His telephone number is (520) 356-2269 and email address is jcpfahl@asarco.com.

Sincerely,

Thomas L. Aldrich
Vice President of Environmental Affairs

Enclosures

ENTERED INTO COMPUTER

1/21/13 HT



July 27, 2012

When Recorded Return to:

J. Chris Pfahl
ASARCO LLC
5285 East Williams Circle
Suite 2000
Tucson, AZ 85711

NOTICE OF INTENT TO HOLD

To Whom It May Concern:

ASARCO LLC is a Delaware Limited Liability Company and authorized to do business in the State of Arizona. This document is prepared and being recorded to comply with R.C.M. 82-2-103. Pursuant to P.L. 102-381 which Public Law requires the payment of a holding fee in lieu of performing annual assessment work on unpatented mining claims for the assessment year ending **September 1, 2010**, ASARCO LLC paid to the Arizona State Office of the Bureau of Land Management on **July 16, 2012**, the amount of **\$140.00** for each of the unpatented lode mining claims and / or mill sites listed on Exhibit A attached hereto and held under the General Mining Law of 1872. The receipt from the Bureau of Land Management for such payment is also attached herewith.

Therefore, ASARCO LLC intends to hold those certain unpatented lode claims and / or mill sites situated in **Santa Cruz County, Arizona**. The Bureau of Land Management serial numbers, together with the name, docket and page of the official records in **Santa Cruz County, Arizona** are shown on Exhibit A attached hereto and made a part thereof.

This notice is given with respect to the assessment year **2012 and 2013**.

Sincerely,


J. Chris Pfahl
Agent for ASARCO LLC

State of Arizona)
County of Pima) ss.

RECEIVED
BLM AZ STATE OFFICE
2013 JAN -3 P 2:40
PHOENIX, ARIZONA

The foregoing instrument was acknowledged before me on the 26th day of July 2012, by J. Chris Pfahl as agent for ASARCO LLC, on behalf of the Company.

Notary Public



United States Department of the Interior
 Bureau of Land Management
 LANDS/RECREATION & PLANNING
 ONE N CENTRAL AVE
 PHOENIX, AZ 85004 -2203
 Phone: 602-417-9200

Receipt

No: 2609271

Transaction #: 2689410
 Date of Transaction: 07/16/2012

CUSTOMER:
 ASARCO LLC
 5285 E WILLIAMS CIR STE 2000
 TUCSON, AZ 85711-7711 US

LINE #	QTY	DESCRIPTION	REMARKS	UNIT PRICE	TOTAL
1	1.00	LOCATABLE MINERALS / MINING CLAIMS-NOT NEW-UNADJUD, ONE AUTH NO. ONLY / MINING CLAIM MONEY RECEIVED CASES: AMC17334/\$2520.00	MAINT FEE PYMNT (18) 2013 / NOI	- n/a -	2520.00
2	1.00	LOCATABLE MINERALS / MINING CLAIMS-NOT NEW-UNADJUD, ONE AUTH NO. ONLY / MINING CLAIM MONEY RECEIVED CASES: AMC47329/\$7700.00	MAINT FEE PYMNT (55) 2013 / NOI	- n/a -	7700.00
TOTAL:					\$10,220.00

PAYMENT INFORMATION

1	AMOUNT:	10220.00	POSTMARKED:	N/A
	TYPE:	CHECK	RECEIVED:	07/16/2012
	CHECK NO:	5402		
	NAME:	ASARCO LLC 5285 E WILLIAMS CIR STE 2000 TUCSON AZ 85711-7711 US		

REMARKS

This receipt was generated by the automated BLM Collections and Billing System and is a paper representation of a portion of the official electronic record contained therein.

RECEIVED
 PHOENIX, ARIZONA
 2012 JUL -3 P 2:40
 RECEIVED OFFICE

EXHIBIT A

**ASARCO LLC
LODE MINING CLAIMS
SANTA CRUZ COUNTY, ARIZONA**

**VENTURA
CLAIM GROUP**

	Name of Claim	Docket	Page Nos.	BLM Serial No. AMC
1	West 137N	174	58	17334
2	West 138N	174	59	17335
3	West 139A	60	251	17306
4	West 140A	60	252	17307
5	West 141A	60	253	17308
6	West 142A	60	254	17309
7	West 143	57	572	17283
8	West 166	56	166	17289
9	West 168	56	168	17291
10	West 170	56	170	17293
11	M-129	659	550	333007
12	M-130	659	552	333008
13	M131	659	554	333009
14	M-132	659	556	333010
15	M-133	659	558	333011
16	M-134	659	560	333012
17	M-135	659	562	333013
18	M-136	659	564	333014

only these 10 paid on

these 8 not paid

PHOENIX, ARIZONA

2013 JAN -3 P 2:40

RECEIVED
BLM AZ STATE OFFICE

PHOENIX, ARIZONA

2012 JUL 16 P 2:11

RECEIVED
BLM AZ STATE OFFICE

United States Department of the Interior
Bureau of Land Management
 LANDS/RECREATION & PLANNING
 ONE N CENTRAL AVE
 PHOENIX, AZ 85004 -2203
 Phone: 602-417-9200

Receipt

No: 2718451

Transaction #: 2800913		ENTERED INTO COMPUTER
Date of Transaction: 01/03/2013		
CUSTOMER:		
ASARCO LLC 5285 E WILLIAMS CIR STE 2000 TUCSON,AZ 85711-7711 US		

LINE #	QTY	DESCRIPTION	REMARKS	UNIT PRICE	TOTAL
1	1.00	LOCATABLE MINERALS / MINING CLAIMS- NOT NEW-UNADJUD,ONE AUTH NO. ONLY / MINING CLAIM MONEY RECEIVED CASES: AMC17334/\$100.00	NOI - 10	- n/a -	100.00
TOTAL:					\$100.00

PAYMENT INFORMATION					
1	AMOUNT:	100.00	POSTMARKED:	N/A	
	TYPE:	CHECK	RECEIVED:	01/03/2013	
	CHECK NO:	5619			
	NAME:	ASARCO LLC 5285 E WILLIAMS CIR STE 2000 TUCSON AZ 85711-7711 US			

REMARKS

This receipt was generated by the automated BLM Collections and Billing System and is a paper representation of a portion of the official electronic record contained therein.



AMC 17283

333007

47300

July 12, 2012

Arizona State Office
Bureau of Land Management
Department of the Interior
Suite 800
One North Central Avenue
Phoenix, AZ 85004-4427
602-417-9200

RECEIVED
BLM AZ STATE OFFICE
2012 JUL 16 P 12:11
PHOENIX, ARIZONA

Notice of Intent to Hold and Payment of Annual Claim Maintenance Fee

Dear Sir or Madam:

The Final Rule as published in the Federal Register implements provisions of the Interior Department and related agencies, Appropriations Act of 2003 (the "Act") requires an annual rental fee of \$140.00 for each unpatented mining claim and site located and held under the General Mining Law of 1872.

This will serve as notice that ASARCO LLC, a Delaware limited liability company, whose address for purposes of this filing is **5285 East Williams Circle, Suite 2000, Tucson, AZ 85711** intends to hold the 18 mining claims and / or mill sites described in Exhibit A attached herewith, by payment of the annual claim maintenance fee of \$140.00 per claim or site. The total amount owed therefore is \$2,520.00. A check is enclosed herewith and submitted as payment of the rental fee in lieu of assessment work, to hold these claims for the year ending September 1, 2013.

The attached Exhibit A lists the individual claim names, BLM serial numbers, and the book and page number for the county records. The claims and/or sites are located in Santa Cruz County, AZ

The recorded documents and any notices of acknowledgments concerning the above mentioned claims should be sent to my attention at the address listed above.

Sincerely,

ENTERED INTO COMPUTER

J. Chris Pfahl
Agent for Asarco LLC
Enclosures

JUL 24 2012 PB

ALL ARE 20.66' Lode's
PB

NO. OF CLAIMS 18
AMOUNT \$2520.00
RECEIPT NO. 2609271
INIT. [Signature]

** BLM-ASO**



July 12, 2012

Arizona State Office
Bureau of Land Management
Department of the Interior
Suite 800
One North Central Avenue
Phoenix, AZ 85004-4427
602-417-9200

RECEIVED
BLM AZ STATE OFFICE
2012 JUL 16 P 12:11
PHOENIX, ARIZONA

Notice of Intent to Hold and Payment of Annual Claim Maintenance Fee

Dear Sir or Madam:

The Final Rule as published in the Federal Register implements provisions of the Interior Department and related agencies, Appropriations Act of 2003 (the "Act") requires an annual rental fee of \$140.00 for each unpatented mining claim and site located and held under the General Mining Law of 1872.

This will serve as notice that ASARCO LLC, a Delaware limited liability company, whose address for purposes of this filing is **5285 East Williams Circle, Suite 2000, Tucson, AZ 85711** intends to hold the 55 mining claims and / or mill sites described in Exhibit A attached herewith, by payment of the annual claim maintenance fee of \$140.00 per claim or site. The total amount owed therefore is \$7,700.00. A check is enclosed herewith and submitted as payment of the rental fee in lieu of assessment work, to hold these claims for the year ending September 1, 2013.

The attached Exhibit A lists the individual claim names, BLM serial numbers and the book and page number for the county records. The claims and/or sites are located in Pinal County, AZ

The recorded documents and any notices of acknowledgments concerning the above mentioned claims should be sent to my attention at the address listed above.

Sincerely,

J. Chris Pfahl
Agent for Asarco LLC
Enclosures

ENTERED INTO COMPUTER

JUL 24 2012 PB

ALL ARE 20.66 Acre Lodes.
PB

NO. OF CLAIMS 55
AMOUNT \$7700.00
RECEIPT NO. 21009271
INIT. JCP

** BLM-ASO**

United States Department of the Interior
Bureau of Land Management
 LANDS/RECREATION & PLANNING
 ONE N CENTRAL AVE
 PHOENIX, AZ 85004 -2203
 Phone: 602-417-9200

Receipt

No: 2609271

Transaction #: 2689410		ENTERED INTO COMPUTER
Date of Transaction: 07/16/2012		
CUSTOMER:		JUL 24 2012 <i>LB</i>
ASARCO LLC 5285 E WILLIAMS CIR STE 2000 TUCSON, AZ 85711-7711 US		

LINE #	QTY	DESCRIPTION	REMARKS	UNIT PRICE	TOTAL
1	1.00	LOCATABLE MINERALS / MINING CLAIMS-NOT NEW-UNADJUD, ONE AUTH NO. ONLY / MINING CLAIM MONEY RECEIVED CASES: AMC17334/\$2520.00	MAINT FEE PYMNT (18) 2013 / NOI	- n/a -	2520.00
2	1.00	LOCATABLE MINERALS / MINING CLAIMS-NOT NEW-UNADJUD, ONE AUTH NO. ONLY / MINING CLAIM MONEY RECEIVED CASES: AMC47329/\$7700.00	MAINT FEE PYMNT (55) 2013 / NOI	- n/a -	7700.00
TOTAL:					\$10,220.00

PAYMENT INFORMATION			
1	AMOUNT:	10220.00	POSTMARKED: N/A
	TYPE:	CHECK	RECEIVED: 07/16/2012
	CHECK NO:	5402	
	NAME:	ASARCO LLC 5285 E WILLIAMS CIR STE 2000 TUCSON AZ 85711-7711 US	

REMARKS

This receipt was generated by the automated BLM Collections and Billing System and is a paper representation of a portion of the official electronic record contained therein.

Message:

73 ROWS RETRIEVED

CBS Export Results Report

Include Resolved Records

Record Status

- Error Records (E/M/I)
- Accepted Records (A/W)
- "On Hold" Records (H)
- All Records (for s/n or receipt nr)
- Exported, No Results From CBS
- New (not yet exported)

Search Criteria

Enter export Date (mm/dd/yyyy)

Serial Number match (optional)

Receipt Nr (optional)

Export Nr (exclusive)

LR2000 User (defaults to login)

Responsible Area (Errors Only)

- User (U,X)
- Programmer (P,X)
- All (U,P,X)

[User Guide](#)

	Resend?	Export Nr/A/D	Serial Nr	Multi	Code	\$ Amount	Remarks	Receipt Nr	LR2000 User	#Msg	Resolved?	OK	Stat1	Area	CBS Msg 1	Stat2	Area	Msg 2	CBS 392 ID	392 S Amt	Action Update Date	Resend	Resend Orig
1	<input type="checkbox"/>	3542400	A	AMC17334	682	140.00	2013	2609271	PAULINEB		<input type="checkbox"/>								1807940	2520.00	7/24/2012 14:17		
2	<input type="checkbox"/>	3542401	A	AMC17335	682	140.00	2013	2609271	PAULINEB		<input type="checkbox"/>								1807940	2520.00	7/24/2012 14:17		
3	<input type="checkbox"/>	3542402	A	AMC17306	682	140.00	2013	2609271	PAULINEB		<input type="checkbox"/>								1807940	2520.00	7/24/2012 14:17		
4	<input type="checkbox"/>	3542403	A	AMC17307	682	140.00	2013	2609271	PAULINEB		<input type="checkbox"/>								1807940	2520.00	7/24/2012 14:17		
5	<input type="checkbox"/>	3542404	A	AMC17308	682	140.00	2013	2609271	PAULINEB		<input type="checkbox"/>								1807940	2520.00	7/24/2012 14:17		
6	<input type="checkbox"/>	3542405	A	AMC17309	682	140.00	2013	2609271	PAULINEB		<input type="checkbox"/>								1807940	2520.00	7/24/2012 14:17		
7	<input type="checkbox"/>	3542406	A	AMC17283	682	140.00	2013	2609271	PAULINEB		<input type="checkbox"/>								1807940	2520.00	7/24/2012 14:17		
8	<input type="checkbox"/>	3542407	A	AMC17289	682	140.00	2013	2609271	PAULINEB		<input type="checkbox"/>								1807940	2520.00	7/24/2012 14:18		
9	<input type="checkbox"/>	3542408	A	AMC17291	682	140.00	2013	2609271	PAULINEB		<input type="checkbox"/>								1807940	2520.00	7/24/2012 14:18		
10	<input type="checkbox"/>	3542409	A	AMC17293	682	140.00	2013	2609271	PAULINEB		<input type="checkbox"/>								1807940	2520.00	7/24/2012 14:18		
11	<input type="checkbox"/>	3542410	A	AMC333007	682	140.00	2013	2609271	PAULINEB		<input type="checkbox"/>								1807940	2520.00	7/24/2012 14:18		
12	<input type="checkbox"/>	3542411	A	AMC333008	682	140.00	2013	2609271	PAULINEB		<input type="checkbox"/>								1807940	2520.00	7/24/2012 14:18		
13	<input type="checkbox"/>	3542412	A	AMC333009	682	140.00	2013	2609271	PAULINEB		<input type="checkbox"/>								1807940	2520.00	7/24/2012 14:18		
14	<input type="checkbox"/>	3542413	A	AMC333010	682	140.00	2013	2609271	PAULINEB		<input type="checkbox"/>								1807940	2520.00	7/24/2012 14:18		
15	<input type="checkbox"/>	3542414	A	AMC333011	682	140.00	2013	2609271	PAULINEB		<input type="checkbox"/>								1807940	2520.00	7/24/2012 14:18		
16	<input type="checkbox"/>	3542415	A	AMC333012	682	140.00	2013	2609271	PAULINEB		<input type="checkbox"/>								1807940	2520.00	7/24/2012 14:18		
17	<input type="checkbox"/>	3542416	A	AMC333013	682	140.00	2013	2609271	PAULINEB		<input type="checkbox"/>								1807940	2520.00	7/24/2012 14:18		
18	<input type="checkbox"/>	3542417	A	AMC333014	682	140.00	2013	2609271	PAULINEB		<input type="checkbox"/>								1807940	2520.00	7/24/2012 14:18		
19	<input type="checkbox"/>	3542418	A	AMC47320	682	140.00	2013	2609271	PAULINEB		<input type="checkbox"/>								1807941	7700.00	7/24/2012 14:23		
20	<input type="checkbox"/>	3542419	A	AMC47321	682	140.00	2013	2609271	PAULINEB		<input type="checkbox"/>								1807941	7700.00	7/24/2012 14:23		

July 5, 2011



RECEIVED
BLM AZ STATE OFFICE
2011 JUL 11 A 10:30
PHOENIX, ARIZONA

Arizona State Office
Bureau of Land Management
Department of the Interior
Suite 800
One North Central Avenue
Phoenix, AZ 85004-4427
602-417-9200

AMC 17283
AMC 333007

Notice of Intent to Hold and Payment of Annual Claim Maintenance Fee

Dear Sir or Madam:

The Final Rule as published in the Federal Register implements provisions of the Interior Department and related agencies, Appropriations Act of 1993 (the "Act") requires an annual rental fee of \$140.00 for each unpatented mining claim and site located and held under the General Mining Law of 1872.

This will serve as notice that ASARCO LLC, a Delaware limited liability company, whose address for purposes of this filing is **5285 East Williams Circle, Suite 2000, Tucson, AZ 85711** intends to hold the 18 mining claims and / or mill sites described in Exhibit A attached herewith, by payment of the annual claim maintenance fee of \$140.00 per claim or site. The total amount owed therefore is \$2,520.00. A check is enclosed herewith and submitted as payment of the rental fee in lieu of assessment work, to hold these claims for the year ending September 1, 2012.

The attached Exhibit A lists the individual claim names, BLM serial numbers and the book and page number for the county records. The claims and/or sites are located in Santa Cruz County, AZ

The recorded documents and any notices of acknowledgments concerning the above mentioned claims should be sent to my attention at the address listed above.

Sincerely,

Thomas M. Simpson
Agent for Asarco LLC
Enclosures

NO. OF CLAIMS 18
AMOUNT 2520.
RECEIPT NO. 2379167
INIT. SC

** BLM-ASO**

JUL 15 2011 cm

EXHIBIT A

**TO NOTICE OF INTENT TO HOLD AND
PAYMENT OF ANNUAL CLAIM MAINTENANCE FEE
VENTURA PROJECT
ASARCO LLC**

The following contiguous group of unpatented claims are situated in the Palmetto Mining District, Santa Cruz County, Arizona. The Locations Notices of which are of record in the office of the County Recorder of Santa Cruz County, Arizona, and the Bureau of Land Management serial numbers are filed at Phoenix, Arizona.

Name of Claim	Docket	Page Nos.	BLM Serial No. A MC
West 137N	174	58	17334 ✓
West 138N	174	59	17335 ✓
West 139A	60	251	17306 ✓
West 140A	60	252	17307 ✓
West 141A	60	253	17308 ✓
West 142A	60	254	17309 ✓
West 143	57	572	17283 ✓
West 166	56	166	17289 ✓
West 168	56	168	17291 ✓
West 170	56	170	17293 ✓
M-129	659	550	333007 ✓
M-130	659	552	333008 ✓
M131	659	554	333009 ✓
M-132	659	556	333010 ✓
M-133	659	558	333011 ✓
M-134	659	560	333012 ✓
M-135	659	562	333013 ✓
M-136	659	564	333014 ✓

All of said claims are located in Sections 25 and 36, Township 22 South, Range 15 East; and Sections 1, 2, 11, and 12, Township 23 South, Range 15 East, G&SRB&M.

18 claims @ \$140/each = \$2,520.00

RECEIVED
AZ STATE OFFICE
JUL 11 A 10:30
PHOENIX, ARIZONA

United States Department of the Interior
Bureau of Land Management
LANDS/RECREATION & PLANNING
ONE N CENTRAL AVE
PHOENIX, AZ 85004 -2203
Phone: 602-417-9200

Receipt

No: 2379167

Transaction #: 2454071	
Date of Transaction: 07/11/2011	
CUSTOMER:	
ASARCO LLC-ATTEN: THOMAS SIMPSON 5285 E WILLIAMS CIR STE 2000 TUCSON, AZ 85711-7711 US	

LINE #	QTY	DESCRIPTION	REMARKS	UNIT PRICE	TOTAL
1	1.00	LOCATABLE MINERALS / MINING CLAIMS-NOT NEW-UNADJUD, ONE AUTH NO. ONLY / MINING CLAIM MONEY RECEIVED CASES: AMC17334/\$2520.00	MAINT (18) 2012	- n/a -	2520.00
TOTAL:					\$2,520.00

PAYMENT INFORMATION			
1	AMOUNT:	2520.00	POSTMARKED: N/A
	TYPE:	CHECK	RECEIVED: 07/11/2011
	CHECK NO:	4869	
	NAME:	ASARCO LLC-ATTEN: THOMAS SIMPSON 5285 E WILLIAMS CIR STE 2000 TUCSON AZ 85711-7711 US	

REMARKS

This receipt was generated by the automated BLM Collections and Billing System and is a paper representation of a portion of the official electronic record contained therein.

Amc 17283

Authorized Date 11/16/2010

AZ BLM REFUND \$1400 TO ASARCO LLC FOR 2011 MAINTENANCE

Instructions to Accounts FEES DUPLICATE PAID ON 10 CLAIMS AMC17334, 17335, 17306-17309, 17283, 17289, 17291, 17293 RECEIPT #2175481 AT

Login ID 2393

Entry Date 11/16/2010

Total Amount \$1,400.00



Amc 17283

333 007

July 13, 2010

Arizona State Office
Bureau of Land Management
Department of the Interior
Suite 800
One North Central Avenue
Phoenix, AZ 85004-4427
602-417-9200

Notice of Intent to Hold and Payment of Annual Claim Maintenance Fee

Dear Sir or Madam:

The Final Rule as published in the Federal Register implements provisions of the Interior Department and related agencies, Appropriations Act of 1993 (the "Act") requires an annual rental fee of \$140.00 for each unpatented mining claim and site located and held under the General Mining Law of 1872.

This will serve as notice that ASARCO LLC, a Delaware limited liability company, whose address for purposes of this filing is **5285 East Williams Circle, Suite 2000, Tucson, AZ 85711** intends to hold the 18 mining claims and / or mill sites described in Exhibit A attached herewith, by payment of the annual claim maintenance fee of \$140.00 per claim or site. The total amount owed therefore is \$2,520.00. A check is enclosed herewith and submitted as payment of the rental fee in lieu of assessment work, to hold these claims for the year ending September 1, 2011.

The attached Exhibit A lists the individual claim names, BLM serial numbers and the book and page number for the county records. The claims and/or sites are located in Santa Cruz County, AZ

The recorded documents and any notices of acknowledgments concerning the above mentioned claims should be sent to my attention at the address listed above.

Sincerely,

Thomas M. Simpson
Agent for Asarco LLC
Enclosures

ENTERED INTO COMPUTER
JUL 27 2010 PB

RECEIVED
BLM AZ STATE OFFICE
2010 JUL 22 A 10: 05
PHOENIX, ARIZONA

EXHIBIT A

**TO NOTICE OF INTENT TO HOLD AND
PAYMENT OF ANNUAL CLAIM MAINTENANCE FEE
VENTURA PROJECT
ASARCO LLC**

The following contiguous group of unpatented claims are situated in the Palmetto Mining District, Santa Cruz County, Arizona. The Locations Notices of which are of record in the office of the County Recorder of Santa Cruz County, Arizona, and the Bureau of Land Management serial numbers are filed at Phoenix, Arizona.

Name of Claim	Docket	Page Nos.	BLM Serial No. A MC
West 137N	174	58	17334
West 138N	174	59	17335
West 139A	60	251	17306
West 140A	60	252	17307
West 141A	60	253	17308
West 142A	60	254	17309
West 143	57	572	17283
West 166	56	166	17289
West 168	56	168	17291
West 170	56	170	17293
M-129	659	550	333007
M-130	659	552	333008
M131	659	554	333009
M-132	659	556	333010
M-133	659	558	333011
M-134	659	560	333012
M-135	659	562	333013
M-136	659	564	333014

Lead #
17283
" these 10 claims owned by Nevada paid by Nevada ASARCO \$1400 refunded
17283
" 333007
"

All of said claims are located in Sections 25 and 36, Township 22 South, Range 15 East; and Sections 1, 2, 11, and 12, Township 23 South, Range 15 East, G&SRB&M.

18 claims @ \$140/each = \$2,520.00

NO. OF CLAIMS 18
AMOUNT 2,520
RECEIPT NO. 2175481
INIT. JMC

**** BLM-ASO****

PHOENIX, ARIZONA
2010 JUL 22 A 10: 05
RECEIVED
BLM AZ STATE OFFICE

United States Department of the Interior
 Bureau of Land Management
 LANDS/RECREATION & PLANNING
 ONE N CENTRAL AVE
 PHOENIX, AZ 85004 -2203
 Phone:

Receipt

No:

2175481

Transaction #: 2245002		ENTERED INTO COMPUTER
Date of Transaction: 07/22/2010		
CUSTOMER:	ASARCO LLC 5285 E WILLIAMS CIR STE 2000 TUCSON, AZ 85711-7711 US	JUL 27 2010 JB

LINE #	QTY	DESCRIPTION	REMARKS	UNIT PRICE	TOTAL
1	1.00	LOCATABLE MINERALS / MINING CLAIMS-NOT NEW-UNADJUD, ONE AUTH NO. ONLY / MINING CLAIM MONEY RECEIVED CASES: AMC17334/\$2520.00	MAINT 2011/18	- n/a -	2520.00
TOTAL:					\$2,520.00

PAYMENT INFORMATION			
1	AMOUNT:	2520.00	POSTMARKED: N/A
	TYPE:	CHECK	RECEIVED: 07/22/2010
	CHECK NO:	4284	
	NAME:	ASARCO LLC 5285 E WILLIAMS CIR STE 2000 TUCSON AZ 85711-7711 US	

REMARKS

This receipt was generated by the automated BLM Collections and Billing System and is a paper representation of a portion of the official electronic record contained therein.

\$1400 Refunded



Amc 17283

to Public Room
 company name Bureau of Land Management
 fax 602 417 9556
 from Tony Masciotra
 date Aug 25, 2010.
 cc
 number of pages (including coversheet) 4

RECEIVED
 BLM AZ STATE OFFICE
 2010 AUG 25 P 2:49
 PHOENIX, ARIZONA

Please call me @ 416-775-1227
 in order that I may give you my AMEY number
 over the phone to pay the fees for the claims
 listed hereinto.

Thank you
 Tony Masciotra

100 King St. W Toronto Ontario M5X 1E3 Canada
 Tel +1 (416) 775 1227 Fax +1 (416) 775 1293 www.xstrata.com

This message is confidential and may contain privileged information intended only for the addressee and must not be copied or delivered or its contents disclosed to anyone other than the addressee. If you have received this fax in error please notify us immediately by telephone to the above number and return the original to the sender by mail. We will reimburse you for the postage.

NORANDA EXPLORATION INC.
FAX 416-775-1293 PHONE 416-775-1227

August 25, 2010

Bureau of Land Management
Arizona State Office
Mining Claims Section
One North Central Avenue
Suite 800
Phoenix, AZ 85004-4427

Dear Sir or Madam,

Please find enclosed Exhibit A listing lode mining claims owned by Noranda Exploration Inc. located in the Ventura project in Santa Cruz County, Arizona. The Exhibit includes claim names, BLM serial numbers, book and page number and location data for the county records.

I will call you today in order to pay the required rental fees in the amount of \$1,400 by American express for 10 claims in lieu of assessment work to hold these claims for the year ending September 1, 2011.

The recorded documents and any notice of acknowledgements concerning the above mentioned claims should be sent to my attention at the address listed below:

Tony Masciotra
100 King Street West
Suite 7200
Toronto Ontario M5X 1E3
Phone 416-775-1227

RECEIVED
BLM AZ STATE OFFICE
2010 AUG 25 P 2:45
PHOENIX, ARIZONA

Sincerely,



Tony Masciotra
Sr. Property Administrator
Enclosures

RECEIVED
BLM AZ STATE OFFICE
2010 AUG 25 P 2:45
PHOENIX, ARIZONA

Exhibit A

**To Notice of Intent to Hold and
Payment of Annual Claim Maintenance Fee
Noranda Exploration Inc.**

The following contiguous group of unpatented claims are situated in the Palmetto Mining District, Santa Cruz County, Arizona. The Locations Notice of which are of record in the office of the Country Recorder of Santa Cruz County, Arizona. The Bureau of Land Management serial numbers are filed in Phoenix, Arizona.

All of said claims are located in Section 25 and 36, Township 22 South, Range 15 East; and Section 1,2,11 and 12, Township 23 South, Range 15 East.

NAME OF CLAIM	DOCKET	PAGE NUMBER	BLM SERIAL NUMBER AMC
West 137N	174	58	17334
West 138N	174	59	17335
West 139A	60	251	17306
West 140A	60	252	17307
West 141A	60	253	17308
West 142A	60	254	17309
West 143	57	572	17283
West 166	56	166	17289
West 168	56	168	17291
West 170	56	170	17293

RECEIVED
BLM AZ STATE OFFICE
2010 AUG 25 P 2:45
PHOENIX, ARIZONA

United States Department of the Interior
Bureau of Land Management
 LANDS/RECREATION & PLANNING
 ONE N CENTRAL AVE
 PHOENIX, AZ 85004 -2203
 Phone:

Receipt

No: 2200361

Transaction #: 2270288	
Date of Transaction: 08/25/2010	
CUSTOMER:	NORANDA EXPLORATION INC PO BOX 7176 RENO,NV 89510-7176 US

LINE #	QTY	DESCRIPTION	REMARKS	UNIT PRICE	TOTAL
1	1.00	LOCATABLE MINERALS / MINING CLAIMS- NOT NEW-UNADJUD,ONE AUTH NO. ONLY / MINING CLAIM MONEY RECEIVED CASES: AMC17334/\$1400.00	2011 MAINT (10)	- n/a -	1400.00
TOTAL:					\$1,400.00

PAYMENT INFORMATION			
NOTE: Items will appear on credit card statement as "Bureau of Land Mgmt CO".			
1	AMOUNT:	1400.00	POSTMARKED: N/A
	TYPE:	CREDIT CARD	RECEIVED: 08/25/2010
	NAME:	NORANDA EXPLORATION INC PO BOX 7176 RENO NV 89510-7176 US	
	CARD NO:	XXXXXXXXXXXX1002	AUTH CODE: 159379
	NAME ON CARD:	TONY MASCIOTRA	
	EXPIRES:	10/2010	
	SIGNATURE:		

REMARKS

This receipt was generated by the automated BLM Collections and Billing System and is a paper representation of a portion of the official electronic record contained therein.

DEPARTMENT OF THE INTERIOR
BUREAU OF LAND MANAGEMENT
MINING CLAIMS
MC Customer Information - WITH Legal Description
ACTIVE, CLOSED CLAIMS

Run Date: 09/14/2010 10:29 AM

Page 84 of 85

NORANDA EXPL INC
BOX 7176
RENO, NV 89510

INT-REL: CLAIMANT

CUSTOMER ID: 53438

<u>Serial No</u>	<u>Claim Name/Number</u>	<u>County</u>	<u>D</u>	<u>Claim Type</u>	<u>Last</u> <u>A Yr</u>	<u>Mc Loc Dt</u>	<u>Mr</u>	<u>Twn</u>	<u>Rng</u>	<u>Sec</u>	<u>Subdivision</u>
AMC17283	WEST #143	SANTA CRUZ	A	LODE CLAIM	2011	01/25/1965	14	0230S	0150E	001	NW SW
AMC17284	WEST #147	SANTA CRUZ	C	LODE CLAIM		10/24/1964	14	0230S	0150E	001	NE SE
AMC17285	WEST #149	SANTA CRUZ	C	LODE CLAIM		10/24/1964	14	0230S	0150E	001	NE SE
AMC17286	WEST #151	SANTA CRUZ	C	LODE CLAIM		10/24/1964	14	0230S	0150E	001	NE SE
AMC17289	WEST #166	SANTA CRUZ	A	LODE CLAIM	2011	10/24/1964	14	0230S	0150E	001	SW
		SANTA CRUZ	A	LODE CLAIM	2011	10/24/1964	14	0230S	0150E	012	NW
AMC17291	WEST #168	SANTA CRUZ	A	LODE CLAIM	2011	10/24/1964	14	0230S	0150E	001	SW
		SANTA CRUZ	A	LODE CLAIM	2011	10/24/1964	14	0230S	0150E	012	NW
AMC17293	WEST #170	SANTA CRUZ	A	LODE CLAIM	2011	10/24/1964	14	0230S	0150E	001	SW
		SANTA CRUZ	A	LODE CLAIM	2011	10/24/1964	14	0230S	0150E	012	NW
AMC17295	WEST #172	SANTA CRUZ	C	LODE CLAIM	1992	10/24/1964	14	0230S	0150E	001	SW
		SANTA CRUZ	C	LODE CLAIM	1992	10/24/1964	14	0230S	0150E	012	NW
AMC17297	WEST #174	SANTA CRUZ	C	LODE CLAIM	1992	10/24/1964	14	0230S	0150E	001	SW SE
		SANTA CRUZ	C	LODE CLAIM	1992	10/24/1964	14	0230S	0150E	012	NE NW
AMC17299	WEST #176	SANTA CRUZ	C	LODE CLAIM	1992	10/24/1964	14	0230S	0150E	001	SE
		SANTA CRUZ	C	LODE CLAIM	1992	10/24/1964	14	0230S	0150E	012	NE
AMC17301	WEST #178	SANTA CRUZ	C	LODE CLAIM	1992	10/24/1964	14	0230S	0150E	001	SE
		SANTA CRUZ	C	LODE CLAIM	1992	10/24/1964	14	0230S	0150E	012	NE
AMC17303	WEST #180	SANTA CRUZ	C	LODE CLAIM	1992	10/24/1964	14	0230S	0150E	001	SE
		SANTA CRUZ	C	LODE CLAIM	1992	10/24/1964	14	0230S	0150E	012	NE
AMC17304	WEST #181	SANTA CRUZ	C	LODE CLAIM	1992	10/24/1964	14	0230S	0150E	012	NE
		SANTA CRUZ	C	LODE CLAIM	1992	10/24/1964	14	0230S	0160E	007	NW
AMC17305	WEST #182	SANTA CRUZ	C	LODE CLAIM	1992	10/24/1964	14	0230S	0150E	001	SE
		SANTA CRUZ	C	LODE CLAIM	1992	10/24/1964	14	0230S	0150E	012	NE
		SANTA CRUZ	C	LODE CLAIM	1992	10/24/1964	14	0230S	0160E	006	SW
		SANTA CRUZ	C	LODE CLAIM	1992	10/24/1964	14	0230S	0160E	007	NW
AMC17306	WEST #139A	SANTA CRUZ	A	LODE CLAIM	2011	05/08/1965	14	0230S	0150E	001	NW SW
AMC17307	WEST #140A	SANTA CRUZ	A	LODE CLAIM	2011	05/08/1965	14	0230S	0150E	001	NW
AMC17308	WEST #141A	SANTA CRUZ	A	LODE CLAIM	2011	05/08/1965	14	0230S	0150E	001	NW SW
AMC17309	WEST #142A	SANTA CRUZ	A	LODE CLAIM	2011	05/08/1965	14	0230S	0150E	001	NW
AMC17310	WEST #147 F	SANTA CRUZ	C	LODE CLAIM	1992	01/23/1965	14	0230S	0150E	001	NE SE
AMC17328	WEST #131N	SANTA CRUZ	C	LODE CLAIM	1992	02/26/1974	14	0230S	0150E	002	NE SE
AMC17329	WEST #132N	SANTA CRUZ	C	LODE CLAIM	1992	02/26/1974	14	0230S	0150E	002	NE
AMC17330	WEST #133N	SANTA CRUZ	C	LODE CLAIM	1992	02/26/1974	14	0230S	0150E	002	NE SE
AMC17331	WEST #134N	SANTA CRUZ	C	LODE CLAIM	1992	02/26/1974	14	0230S	0150E	002	NE
AMC17332	WEST #135N	SANTA CRUZ	C	LODE CLAIM	1992	02/26/1974	14	0230S	0150E	002	NE SE
AMC17333	WEST #136N	SANTA CRUZ	C	LODE CLAIM	1992	02/26/1974	14	0230S	0150E	002	NE

NO WARRANTY IS MADE BY BLM FOR USE OF THE DATA
FOR PURPOSES NOT INTENDED BY BLM

DEPARTMENT OF THE INTERIOR
 BUREAU OF LAND MANAGEMENT
 MINING CLAIMS
 MC Customer Information - WITH Legal Description
 ACTIVE, CLOSED CLAIMS

Run Date: 09/14/2010 10:29 AM

Page 85 of 85

<u>Serial No</u>	<u>Claim Name/Number</u>	<u>County</u>	<u>D</u>	<u>Claim Type</u>	<u>Last</u> <u>A Yr</u>	<u>Mc Loc Dt</u>	<u>Mr</u>	<u>Twn</u>	<u>Rng</u>	<u>Sec</u>	<u>Subdivision</u>
AMC17334	WEST #137N	SANTA CRUZ	A	LODE CLAIM	2011	02/26/1974	14	0230S	0150E	001	NW SW
		SANTA CRUZ	A	LODE CLAIM	2011	02/26/1974	14	0230S	0150E	002	NE SE
AMC17335	WEST #138N	SANTA CRUZ	A	LODE CLAIM	2011	02/26/1974	14	0230S	0150E	001	NW
		SANTA CRUZ	A	LODE CLAIM	2011	02/26/1974	14	0230S	0150E	002	NE
AMC17336	WEST 145N	SANTA CRUZ	C	LODE CLAIM	1992	02/14/1975	14	0230S	0150E	001	NE NW SW SE
AMC17340	WEST 160N	SANTA CRUZ	C	LODE CLAIM	1992	02/14/1975	14	0230S	0150E	002	SE
		SANTA CRUZ	C	LODE CLAIM	1992	02/14/1975	14	0230S	0150E	011	NE
AMC17341	WEST 162N	SANTA CRUZ	C	LODE CLAIM	1992	02/14/1975	14	0230S	0150E	002	SE
		SANTA CRUZ	C	LODE CLAIM	1992	02/14/1975	14	0230S	0150E	011	NE
AMC17342	WEST 164N	SANTA CRUZ	C	LODE CLAIM	1992	02/14/1975	14	0230S	0150E	002	SE
		SANTA CRUZ	C	LODE CLAIM	1992	02/14/1975	14	0230S	0150E	011	NE
AMC17344	WEST #166 FRACTION	SANTA CRUZ	C	LODE CLAIM	1992	11/25/1964	14	0230S	0150E	002	SE
		SANTA CRUZ	C	LODE CLAIM	1992	11/25/1964	14	0230S	0150E	011	NE

NORANDA EXPLORATION INC.
P.O. BOX 1802
SIKESTON, MO 63801

AMC 1783
333007

August 27, 2009

Bureau of Land Management
Arizona State Office
Mining Claims Section
One North Central Avenue
Suite 800
Phoenix, AZ 85004-4427

Dear Sir or Madam,

Please find enclosed Exhibit A listing lode mining claims owned by Noranda Exploration Inc. located in the Ventura project in Santa Cruz County, Arizona. The Exhibit includes claim names, BLM serial numbers, book and page number and location data for the county records.

I will call you today in order to pay the required rental fees in the amount of \$2,250 by American express for 18 claims in lieu of assessment work to hold these claims for the year ending September 1, 2010.

The recorded documents and any notice of acknowledgements concerning the above mentioned claims should be sent to my attention at the address listed below:


Tony Masciotra
100 King Street West
Suite 7200
Toronto Ontario M5X 1E3
Phone 416-775-1227

PHOENIX, ARIZONA

2009 AUG 27 A 11:00

RECEIVED
BLM AZ STATE OFFICE

Sincerely,



Tony Masciotra
Sr. Property Administrator
Enclosures

#1998609

Exhibit A

**To Notice of Intent to Hold and
Payment of Annual Claim Maintenance Fee
Noranda Exploration Inc.**

The following contiguous group of unpatented claims are situated in the Palmetto Mining District, Santa Cruz County, Arizona. The Locations Notice of which are of record in the office of the Country Recorder of Santa Cruz County, Arizona. The Bureau of Land Management serial numbers are filed in Phoenix, Arizona.

All of said claims are located in Section 25 and 36, Township 22 South, Range 15 East; and Section 1,2,11 and 12, Township 23 South, Range 15 East.

NAME OF CLAIM	DOCKET	PAGE NUMBER	BLM SERIAL NUMBER AMC
West 137N	174	58	17334
West 138N	174	59	17335
West 139A	60	251	17306
West 140A	60	252	17307
West 141A	60	253	17308
West 142A	60	254	17309
West 143	57	572	17283
West 166	56	166	17289
West 168	56	168	17291
West 170	56	170	17293
M-129	659	550	333007
M-130	659	552	333008
M-131	659	554	333009
M-132	659	556	333010
M-133	659	558	333011
M-134	659	560	333012
M-135	659	562	333013
M-136	659	564	333014

*previously
paid
all*

** all has been previously
paid for on receipt #
1952925. See att.*

PHOENIX, ARIZONA
2009 AUG 27 A 11:00

RECEIVED
PLM AZ STATE OFFICE



to PUBLIC ROOM
 company name BUREAU OF LAND MANAGEMENT
 fax 602 417 9556
 from TOM ~~MA~~ MASCOTRA
 date AUGUST 27, 2009
 cc
 number of pages (including coversheet) 3

RECEIVED
 BLM AZ STATE OFFICE
 2009 AUG 27 A 11:00
 PHOENIX, ARIZONA

Please call me @ 416-775-1227 in order that I may give you my AMEX number over the phone to pay the fees for the claims listed on the attached letters. (in the amount of \$2,250.⁰⁰) or fax me with a note of someone in your office. Fax 416-775-1293
 Email - TMASCOTRA@XSTRATACOPPER.CA.

100 King St. W Toronto Ontario M5X 1E3 Canada
 Tel +1 (416) 775 1227 Fax +1 (416) 775 1293 www.xstrata.com

This message is confidential and may contain privileged information intended only for the addressee and must not be copied or delivered or its contents disclosed to anyone other than the addressee. If you have received this fax in error please notify us immediately by telephone to the above number and return the original to the sender by mail. We will reimburse you for the postage

United States Department of the Interior
Bureau of Land Management
 BUSINESS & SUPPORT SVCS DIV
 ONE N CENTRAL AVE SUITE 800
 PHOENIX, AZ 85004 -4427
 Phone: (602) 417-9200

Receipt

No: 1998609

Transaction #: 2063152	
Date of Transaction: 09/09/2009	
CUSTOMER:	TONY MASCIOTRA 100 KING ST WEST STE 7200 TORONTO ONTARIO CANADA, NS M5X 1E3 CA

LINE #	QTY	DESCRIPTION	REMARKS	UNIT PRICE	TOTAL
1	1.00	LOCATABLE MINERALS / MINING CLAIMS-NOT NEW-UNADJUD, ONE AUTH NO. ONLY / MINING CLAIM MONEY RECEIVED CASES: AMC17334/\$2520.00	MAINT 2010/18	- n/a -	2520.00
TOTAL:					\$2,520.00

PAYMENT INFORMATION			
NOTE: Items will appear on credit card statement as "Bureau of Land Mgmt CO".			
1	AMOUNT:	2520.00	POSTMARKED: N/A
	TYPE:	CREDIT CARD	RECEIVED: 09/09/2009
	NAME:	MASCIOTRA, TONY 100 KING ST WEST STE 7200 TORONTO ONTARIO CANADA NS M5X 1E3 CA	
	CARD NO:	XXXXXXXXXXXX1002	AUTH CODE: 122502
	NAME ON CARD:	TONY MASCIOTRA	
	EXPIRES:	10/2010	
	SIGNATURE:		

REMARKS

This receipt was generated by the automated BLM Collections and Billing System and is a paper representation of a portion of the official electronic record contained therein.

AMC 17283, AMC17289
 AMC 17291, AMC17293
 AMC17306-17309
 AMC17334-17335
 AMC 333007-333014

Refund Authorized
 by RE 4/22/10
 Credit Card Reversed
 for multiple payment
 of 2010 Maint. fees
 4/22/2010

Authorized Date08/31/2009

Instructions to AccountsAZ BLM REFUND \$2,250 TO ASARCO LLC FOR MULTIPLE
PAYMENT OF ANNUAL MAINTENNCE FEES ON AMC17334.
RECEIPT 1760010. RE

Login ID4105

Entry Date08/31/2009

Total Amount\$2,250.00



AMC 17283
333007
47300

July 1, 2009

FedEx NO. 8656 1197 6241

Arizona State Office
Bureau of Land Management
Department of the Interior
Suite 800
One North Central Avenue
Phoenix, AZ 85004-4427
602-417-9200

RECEIVED
BLM AZ STATE OFFICE
2009 JUL - 1 A 8:54
PHOENIX, ARIZONA

**Notice of Intent to Hold and
Payment of Annual Claim
Maintenance Fee**

Dear Sir or Madam:

Please find enclosed Exhibit A listing lode mining claims owned by Asarco LLC located its Ventura project in Santa Cruz County, Arizona.

A check in the amount of \$2,520.00 is also enclosed herewith and submitted as payment of the rental fee for 18 (eighteen) claims at \$140.00 each, in lieu of assessment work, to hold these claims for the year ending September 1, 2010.

The attached Exhibit A lists the individual claim names, BLM serial numbers, the book and page number and location data for the county records.

The recorded documents and any notices of acknowledgments concerning the above mentioned claims should be sent to my attention at the address listed below:

Thomas M. Simpson
Asarco LLC
5285 E Williams Circle
Suite 2000
Tucson, AZ 85711

Sincerely,

Thomas M. Simpson
Agent for Asarco LLC

Enclosures

ENTERED INTO COMPUTER
7/9/09 Dgg

EXHIBIT A

TO NOTICE OF INTENT TO HOLD AND PAYMENT OF ANNUAL CLAIM MAINTENANCE FEE VENTURA PROJECT ASARCO LLC

The following contiguous group of unpatented claims are situated in the Palmetto Mining District, Santa Cruz County, Arizona. The Locations Notices of which are of record in the office of the County Recorder of Santa Cruz County, Arizona, and the Bureau of Land Management serial numbers are filed at Phoenix, Arizona.

Name of Claim	Docket	Page Nos.	BLM Serial No. A MC
West 137N	174	58	17334
West 138N	174	59	17335
West 139A	60	251	17306
West 140A	60	252	17307
West 141A	60	253	17308
West 142A	60	254	17309
West 143	57	572	17283
West 166	56	166	17289
West 168	56	168	17291
West 170	56	170	17293
M-129	659	550	333007
M-130	659	552	333008
M131	659	554	333009
M-132	659	556	333010
M-133	659	558	333011
M-134	659	560	333012
M-135	659	562	333013
M-136	659	564	333014

All of said claims are located in Sections 25 and 36, Township 22 South, Range 15 East; and Sections 1, 2, 11, and 12, Township 23 South, Range 15 East, G&SRB&M.

18 claims @ \$140/each = \$2,520.00

VENTURA PROJECT
ASARCO LLC
2011 JUN 14 10:05 AM
COUNTY RECORDER
SANTA CRUZ COUNTY, ARIZONA



July 1, 2009

Arizona State Office
Bureau of Land Management
Department of the Interior
Suite 800
One North Central Avenue
Phoenix, AZ 85004-4427
602-417-9200

RECORDED
BLM ARIZONA DISTRICT OFFICE
2009 JUL -1 A 6 54
PINAL COUNTY ARIZONA

**Pinal County, Santa Cruz Project
Notice of Intent to Hold and
Payment of Annual Claim Maintenance Fee**

This will serve as notice that ASARCO LLC, whose address for purposes of this filing is 5285 E. Williams Circle, Suite 2000, Tucson, Arizona 85711, intends to hold the 55 mining claims and/or mill sites described in Exhibit A attached hereto for the assessment year ending at 12 o'clock, noon, on September 1, 2010, by payment of the annual claim maintenance fee of \$140.00 per claim or site. Payment of such amount is made herewith for such assessment year for each of the claims and sites the name and BLM serial number of which, and the book and page or index number of recording of the location notice in the official records of Pinal County, Arizona, of which are set forth in Exhibit A attached hereto and by this reference incorporated herein. Enclosed for payment of annual claim maintenance fees is a check to cover the amount shown on the bottom of Exhibit A.

Thomas M. Simpson
Agent for ASARCO LLC
Telephone: (520) 798-7757

State of Arizona)
) ss.
County of Pima)

The foregoing instrument was acknowledged before me on the ~~2nd~~^{1st} day of July, 2009, by Thomas M. Simpson, as agent for ASARCO LLC, a Delaware corporation, on behalf of the corporation.

Jackie Haas, Notary Public

My Commission Expires 5-27-2011

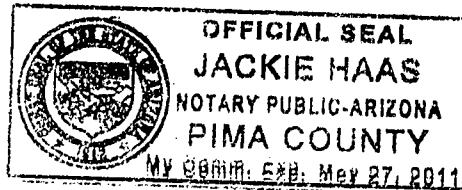


EXHIBIT A

TO NOTICE OF INTENT TO HOLD AND PAYMENT OF ANNUAL CLAIM MAINTENANCE FEE

ASARCO LLC

The mining claims situated in the Pinal County, Arizona, the names and books and pages of record in the office of the County Recorder of Pinal County, Arizona, and the Bureau of Land Management serial numbers of the Notices of Location whereof are as follows:

Name of Claim	Recording Data		BLM Serial No. A MC
	Book	Page Nos.	
NIK #1 thru #41	761	127 thru 167	47329 thru 47369
NIK #50 thru #54	761	176 thru 180	47370 thru 47374
CHAVO #42 thru #49	785	415 thru 422	47320 thru 47327
CHAVO #55	785	414	47328

All of said claims are located in Sections 12, 23, and 24, Township 6 South, Range 4 East, G&SRB&M.

55 claims @ \$140/each = \$7,700.00

RECORDED
2009 JUL - 1 A 8:54
PINAL COUNTY, ARIZONA
CLERK'S OFFICE

United States Department of the Interior
Bureau of Land Management
 BUSINESS & SUPPORT SVCS DIV
 ONE N CENTRAL AVE SUITE 800
 PHOENIX, AZ 85004 -4427
 Phone: (602) 417-9200

Receipt

No:

1952925

Transaction #: 2016504	
Date of Transaction: 07/07/2009	
CUSTOMER:	ASARCO LLC 5285 E WILLIAMS CIR TUCSON,AZ 85711-4426 US

LINE #	QTY	DESCRIPTION	REMARKS	UNIT PRICE	TOTAL
1	2.00	LOCATABLE MINERALS / MINING CLAIMS-NOT NEW-UNADJUD,ONE AUTH NO. ONLY / MINING CLAIM MONEY RECEIVED CASES: AMC17334/\$2520.00, AMC47329/\$7700.00		- n/a -	10220.00
TOTAL:					\$10,220.00

PAYMENT INFORMATION					
1	AMOUNT:	10220.00	POSTMARKED:	07/03/2009	
	TYPE:	CHECK	RECEIVED:	07/07/2009	
	CHECK NO:	3530			
	NAME:	ASARCO LLC 5285 E WILLIAMS CIR TUCSON AZ 85711-4426 US			

REMARKS

This receipt was generated by the automated BLM Collections and Billing System and is a paper representation of a portion of the official electronic record contained therein.



Amc 17283
~~Amc 333007~~
Amc 333007

to SUSIE CRUZ
company name Bureau of Land Management
fax 602 - 417 - 9314.
from Tony Masciotta
date AUG 25 / 2008

cc
number of pages
(including coversheet)

I will call you with details
of my AMERICAN EXPRESS in order to
COMPLETE THE RENEWAL PROCESS.

Tony Masciotta

PHOENIX, ARIZONA
2008 AUG 25 A 10:45
RECEIVED
BLM AZ STATE OFFICE

MY FAX # 416 775 1293
Home # 416 775 1227.
7200

100 King St. W Toronto Ontario M5X 1E3 Canada
Tel +1 (416) 775 1227 Fax +1 (416) 775 1293 www.xstrata.com

This message is confidential and may contain privileged information intended only for the addressee and must not be copied or delivered or its contents disclosed to anyone other than the addressee. If you have received this fax in error please notify us immediately by telephone to the above number and return the original to the sender by mail. We will reimburse you for the postage.

NORANDA EXPLORATION INC.
P.O. BOX 1802
SIKESTON, MO 63801

August 25, 2008

Bureau of Land Management
Arizona State Office
Mining Claims Section
One North Central Avenue
Suite 800
Phoenix, AZ 85004-4427

Dear Sir or Madam,

Please find enclosed Exhibit A listing lode mining claims owned by Noranda Exploration Inc. located in the Ventura project in Santa Cruz County, Arizona. The Exhibit includes claim names, BLM serial numbers, book and page number and location data for the county records.

I will call you today in order to pay the required rental fees in the amount of \$2,250 by American express for 18 claims in lieu of assessment work to hold these claims for the year ending September 1, 2009.

The recorded documents and any notice of acknowledgements concerning the above mentioned claims should be sent to my attention at the address listed below:

Tony Masciotra
100 King Street West
Suite 7200
Toronto Ontario M5X 1E3
Phone 416-775-1227

Sincerely,



Tony Masciotra
Sr. Property Administrator
Enclosures

PHOENIX, ARIZONA
2008 AUG 25 A 10:45
RECEIVED
BLM AZ STATE OFFICE

Exhibit A

To Notice of Intent to Hold and Payment of Annual Claim Maintenance Fee Noranda Exploration Inc.

The following contiguous group of unpatented claims are situated in the Palmetto Mining District, Santa Cruz County, Arizona. The Locations Notice of which are of record in the office of the Country Recorder of Santa Cruz County, Arizona. The Bureau of Land Management serial numbers are filed in Phoenix, Arizona.

All of said claims are located in Section 25 and 36, Township 22 South, Range 15 East; and Section 1,2,11 and 12, Township 23 South, Range 15 East.

NAME OF CLAIM	DOCKET	PAGE NUMBER	BLM SERIAL NUMBER AMC
West 137N	174	58	17334
West 138N	174	59	17335
West 139A	60	251	17306
West 140A	60	252	17307
West 141A	60	253	17308
West 142A	60	254	17309
West 143	57	572	17283
West 166	56	166	17289
West 168	56	168	17291
West 170	56	170	17293
M-129	659	550	333007
M-130	659	552	333008
M-131	659	554	333009
M-132	659	556	333010
M-133	659	558	333011
M-134	659	560	333012
M-135	659	562	333013
M-136	659	564	333014

Noranda

RECEIVED
 BLM AZ STATE OFFICE
 2000 AUG 25 10:46
 PHOENIX, ARIZONA

18/50

United States Department of the Interior

Bureau of Land Management
 BUSINESS & SUPPORT SVCS DIV
 ONE N CENTRAL AVE SUITE 800
 PHOENIX, AZ 85004 -4427
 Phone: (602) 417-9200

Receipt

No: 1769664

Transaction #: 1827345
Date of Transaction: 08/25/2008

CUSTOMER: TONY MASCIOTRA
 100 KING ST WEST #7200
 TORONTO ONTARIO, CA M5X1E3

LINE #	QTY	DESCRIPTION	REMARKS	UNIT PRICE	TOTAL
1	1.00	LOCATABLE MINERALS / MINING CLAIMS-NOT NEW-UNADJUD, ONE AUTH NO. ONLY / MINING CLAIM MONEY RECEIVED (455) CASES: AMC17334/\$2250.00	MAINT 2009 (18)	- n/a -	2250.00
TOTAL:					\$2,250.00

PAYMENT INFORMATION					
NOTE: Items will appear on credit card statement as "Bureau of Land Mgmt CO".					
1	AMOUNT:	\$2,250.00	POSTMARKED:	N/A	
	TYPE:	CREDIT CARD	RECEIVED:	08/25/2008	
	NAME:	MASCIOTRA, TONY 100 KING ST WEST #7200 TORONTO ONTARIO CA M5X1E3			
	CARD NO:	XXXXXXXXXXXX1002	AUTH CODE:	193792	
	NAME ON CARD:	TONY MASCIOTRA			
	EXPIRES:	10/31/2010			
	SIGNATURE:				

REMARKS

This receipt was generated by the automated BLM Collections and Billing System and is a paper representation of a portion of the official electronic record contained therein.

United States Department of the Interior

Bureau of Land Management
 BUSINESS & SUPPORT SVCS DIV
 ONE N CENTRAL AVE SUITE 800
 PHOENIX, AZ 85004 -4427
 Phone: (602) 417-9200

Receipt

No: 1760010

Transaction #: 1817499	
Date of Transaction: 08/13/2008	
CUSTOMER:	THOMAS SIMPSON ASARCO LLC P.O. BOX 5747 TUCSON, AZ 85703 US

LINE #	QTY	DESCRIPTION	REMARKS	UNIT PRICE	TOTAL
1	2.00	LOCATABLE MINERALS / MINING CLAIMS- NOT NEW-UNADJUD, ONE AUTH NO. ONLY / MINING CLAIM MONEY RECEIVED CASES: AMC17334/\$2250.00, AMC47329/\$6875.00	MAINT 2009	- n/a -	9125.00
TOTAL:					\$9,125.00

PAYMENT INFORMATION					
1	AMOUNT:	2250.00	POSTMARKED:	08/11/2008	
	TYPE:	CHECK	RECEIVED:	08/13/2008	
	CHECK NO:	0000386160			
	NAME:	ASARCO LLC P.O. BOX 5747 TUCSON AZ 85703 US			
2	AMOUNT:	6875.00	POSTMARKED:	08/11/2008	
	TYPE:	CHECK	RECEIVED:	08/13/2008	
	CHECK NO:	002785			
	NAME:	SANTA CRUZ JOINT VENTURE P.O. BOX 5747 TUCSON AZ 85703 US			

REMARKS

This receipt was generated by the automated BLM Collections and Billing System and is a paper representation of a portion of the official electronic record contained therein.

REFUND AUTHORIZED
 \$2250 was refunded
 because the claimant
 failed to respond to the
 Notice: Request for Disposition
 of Multiple Payments
 3/17/2009
 RS 8/31/09



AMC 17283

333007

47300

August 5, 2008

FedEx NO. 8656-1197-5900

Arizona State Office
Bureau of Land Management
Department of the Interior
Suite 800
One North Central Avenue
Phoenix, AZ 85004-4427
602-417-9200

**Notice of Intent to Hold and
Payment of Annual Claim
Maintenance Fee**

Dear Sir or Madam:

Please find enclosed Exhibit A listing lode mining claims owned by Asarco LLC located its Ventura project in Santa Cruz County, Arizona.

A check in the amount of \$2,250.00 is also enclosed herewith and submitted as payment of the rental fee for 18 (eighteen) claims at \$125.00 each, in lieu of assessment work, to hold these claims for the year ending September 1, 2009.

The attached Exhibit A lists the individual claim names, BLM serial numbers, the book and page number and location data for the county records.

The recorded documents and any notices of acknowledgments concerning the above mentioned claims should be sent to my attention at the address listed below:

Thomas M. Simpson
Asarco LLC
P.O. Box 5747
Tucson, AZ 85703-5747

Sincerely,

Thomas M. Simpson
Agent for Asarco LLC

ENTERED INTO COMPUTER

SEP 04 2008 RB

Enclosures

RECEIVED
B.L.M. AZ STATE OFFICE
2008 AUG 13 A 7:36
PHOENIX, ARIZONA

EXHIBIT A

**TO NOTICE OF INTENT TO HOLD AND
PAYMENT OF ANNUAL CLAIM MAINTENANCE FEE
VENTURA PROJECT
ASARCO LLC**

The following contiguous group of unpatented claims are situated in the Palmetto Mining District, Santa Cruz County, Arizona. The Locations Notices of which are of record in the office of the County Recorder of Santa Cruz County, Arizona, and the Bureau of Land Management serial numbers are filed at Phoenix, Arizona.

Name of Claim	Docket	Page Nos.	BLM Serial No. A MC
West 137N	174	58	17334
West 138N	174	59	17335
West 139A	60	251	17306
West 140A	60	252	17307
West 141A	60	253	17308
West 142A	60	254	17309
West 143	57	572	17283
West 166	56	166	17289
West 168	56	168	17291
West 170	56	170	17293
M-129	659	550	333007
M-130	659	552	333008
M131	659	554	333009
M-132	659	556	333010
M-133	659	558	333011
M-134	659	560	333012
M-135	659	562	333013
M-136	659	564	333014

All of said claims are located in Sections 25 and 36, Township 22 South, Range 15 East; and Sections 1, 2, 11, and 12, Township 23 South, Range 15 East, G&SRB&M.

18 claims @ \$125/each = \$2,250

PHOENIX, ARIZONA

2008 AUG 13 A 7:36

RECEIVED
BLM, AZ STATE OFFICE



August 5, 2008

Arizona State Office
Bureau of Land Management
Department of the Interior
Suite 800
One North Central Avenue
Phoenix, AZ 85004-4427
602-417-9200

RECEIVED
B.L.M. AZ STATE OFFICE

PHOENIX, ARIZONA

2008 AUG 13 A 7:36

**Pinal County, Santa Cruz Project
Notice of Intent to Hold and
Payment of Annual Claim Maintenance Fee**

This will serve as notice that ASARCO LLC, whose address for purposes of this filing is P. O. Box 5747, Tucson, Arizona 85703-0747, intends to hold the mining claims and/or mill sites described in Exhibit A attached hereto for the assessment year ending at 12 o'clock, noon, on September 1, 2009, by payment of the annual claim maintenance fee of \$125 per claim or site. Payment of such amount is made herewith for such assessment year for each of the claims and sites the name and BLM serial number of which, and the book and page or index number of recording of the location notice in the official records of Pinal County, Arizona, of which are set forth in Exhibit A attached hereto and by this reference incorporated herein. Enclosed for payment of annual claim maintenance fees is a Santa Cruz Joint Venture check to cover the amount shown on the bottom of Exhibit A.


Thomas M. Simpson
Agent for ASARCO LLC
Telephone: (520) 798-7757

State of Arizona)
) ss.
County of Pima)

The foregoing instrument was acknowledged before me on the 5th day of August, 2008, by Thomas M. Simpson, as agent for ASARCO LLC, a Delaware corporation, on behalf of the corporation.

Notary Public

My Commission Expires 10-30-09



**EXHIBIT A
TO NOTICE OF INTENT TO HOLD AND
PAYMENT OF ANNUAL CLAIM MAINTENANCE FEE**

ASARCO LLC

The mining claims situated in the Pinal County, Arizona, the names and books and pages of record in the office of the County Recorder of Pinal County, Arizona, and the Bureau of Land Management serial numbers of the Notices of Location whereof are as follows:

Name of Claim	Recording Data		BLM Serial No. A MC
	Book	Page Nos.	
NIK #1 thru #41	761	127 thru 167	47329 thru 47369
NIK #50 thru #54	761	176 thru 180	47370 thru 47374
CHAVO #42 thru #49	785	415 thru 422	47320 thru 47327
CHAVO #55	785	414	47328

All of said claims are located in Sections 12, 23, and 24, Township 6 South, Range 4 East, G&SRB&M.

55 claims @ \$125/each = \$6,875

ENTERED INTO COMPUTER

SEP 04 2008

CB

PHOENIX, ARIZONA

2008 AUG 13 A 7:36

RECEIVED
B.L.M. AZ STATE OFFICE

United States Department of the Interior
Bureau of Land Management
 BUSINESS & SUPPORT SVCS DIV
 ONE N CENTRAL AVE SUITE 800
 PHOENIX, AZ 85004 -4427
 Phone: (602) 417-9200

Receipt

No:

1760010

Transaction #: 1817499		ENTERED INTO COMPUTER
Date of Transaction: 08/13/2008		
CUSTOMER:	THOMAS SIMPSON ASARCO LLC P.O. BOX 5747 TUCSON, AZ 85703	SEP 04 2008 <i>RB</i> & <u>VERIFIED</u>

LINE #	QTY	DESCRIPTION	REMARKS	UNIT PRICE	TOTAL
1	2.00	LOCATABLE MINERALS / MINING CLAIMS-NOT NEW-UNADJUD, ONE AUTH NO. ONLY / MINING CLAIM MONEY RECEIVED (455) CASES: AMC17334/\$2250.00, AMC47329/\$6875.00	MAINT 2009	<i>73</i> - n/a -	9125.00
TOTAL:					\$9,125.00

PAYMENT INFORMATION					
1	AMOUNT:	\$6,875.00	POSTMARKED:	8/11/08 0:00	
	TYPE:	CHECK	RECEIVED:	08/13/2008	
	CHECK NO:	002785			
	NAME:	SANTA CRUZ JOINT VENTURE P.O. BOX 5747 TUCSON AZ 85703			
2	AMOUNT:	\$2,250.00	POSTMARKED:	8/11/08 0:00	
	TYPE:	CHECK	RECEIVED:	08/13/2008	
	CHECK NO:	0000386160			
	NAME:	ASARCO LLC P.O. BOX 5747 TUCSON AZ 85703 <i>5285 E. WILLIAMS CIRCLE SUITE 2000 TUCSON, AZ 85711</i>			

REMARKS

This receipt was generated by the automated BLM Collections and Billing System and is a paper representation of a portion of the official electronic record contained therein.

2nd marking of refund authorized 6/25/2010 RE (cancelled check)

see correspondence from ASARCO dated 7/7/09 updated address used for refund check of duplicate maint. see payments RE

Message:

73 ROWS RETRIEVED

CBS Export Results Report

Include Resolved Records

Record Status

- Error Records (E/M/I)
- Accepted Records (A/W)
- "On Hold" Records (H)
- All Records (for s/n or receipt nr)
- Exported, No Results From CBS
- New (not yet exported)

Search Criteria Responsible Area (Err

Enter export Date (mm/dd/yyyy) ALL
 Serial Number match (optional)
 Receipt Nr (optional) 1760010
 Export Nr (exclusive)
 LR2000 User (defaults to login) ALL

- User (U,X)
- Programmer (P,X)
- All (U,P,X)

Query

Reset

[User Guide](#)

	Resend?	Export Nr	A/D	Serial Nr	Mult	Code	\$ Amount	Remarks	Receipt Nr	LR2000 User	#Msg	Resolved
1	<input type="checkbox"/>	1971236	A	AMC17334		582	125.00	2009	1760010	P5BROWN		<input type="checkbox"/>

NOTICE!!

These documents have been scanned!

Do not place un-scanned documents beneath this notice!

Do not remove this notice from this file!

GPO Jacket No. 560-102
Print Order 61549
Rise Business Services, LLC
Job=AZ15 9/23/2019



Box Number= AZ15278



Claim Begin-End: AMC017283-AMC017373

5 Miscellaneous



AZ15278-6

AMC008580-AMC019084

**NO
DOCUMENTS
FOUND**

NO DOCUMENTS FOUND
NO DOCUMENTS FOUND

NOTICE!!

These documents have been scanned!

Do not place un-scanned documents beneath this notice!

Do not remove this notice from this file!

GPO Jacket No. 560-102
Print Order 61549
Rise Business Services, LLC
Job=AZ15 9/23/2019



Box Number= AZ15278



Claim Begin-End: AMC017283-AMC017373

6 Location Notices-Amendments and Supporting Documents



AZ15278-6

AMC008580-AMC019084

**NO
DOCUMENTS
FOUND**

NO DOCUMENTS FOUND
NO DOCUMENTS FOUND